







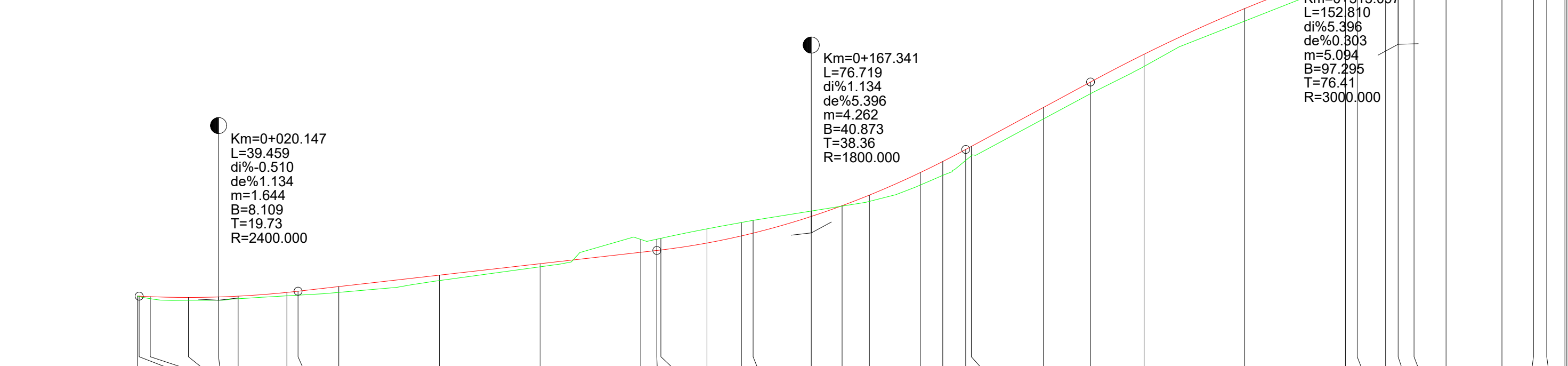
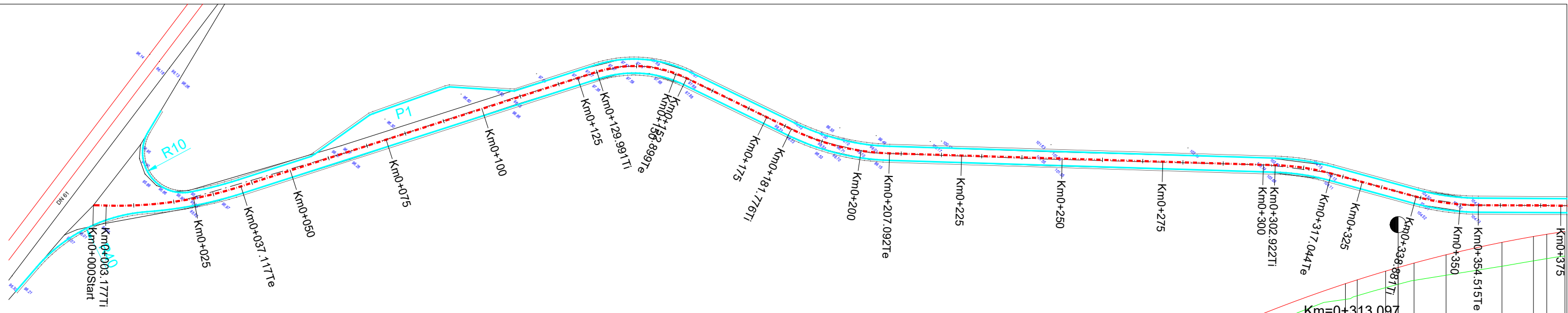




Beneficiar:				Proiectant general:		Proiect nr.	
COMUNA BUCȘANI				 AMPRISE CONSULT S.R.L.		012/2019	
SPECIFICAȚIE	NUME	SEMNĂTURA	Scara	Denumire proiect:		Faza:	
ȘEF PROIECT	Ing.A.MOISE		1:20000	MODERNIZARE DRUMURI DE INTERES LOCAL IN COMUNA BUCȘANI, JUDEȚUL GIURGIU		DALI	
PROIECTAT	Ing.A.MOISE		Data	Denumire planșă :		Planșa nr.	
VERIFICAT	Ing.R.Sarbu		2019	PLAN DE INCADRARE IN ZONA 1		1	



Beneficiar:				Proiectant general:		Proiect nr.	
COMUNA BUCSANI				 AMPRISE CONSULT S.R.L.		012/2019	
SPECIFICAȚIE	NUME	SEMNĂTURA	Scara	Denumire proiect:		Faza:	
ȘEF PROIECT	Ing.A.MOISE		1:20000	MODERNIZARE DRUMURI DE INTERES LOCAL IN COMUNA BUCSANI, JUDEȚUL GIURGIU		DALI	
PROIECTAT	Ing.A.MOISE		Data	Denumire planșa :		Planșa nr.	
VERIFICAT	Ing.R.Sarbu		2019	PLAN DE INCADRARE IN ZONA 2		2	



COTA REF. 93.899		DIFERENTE IN AX	COTE PROIECT	COTE EXISTENT	DISTANTE CUMULATE
	0+000.00	+0.00	96.00	96.00	0+000.00
	0+000.42	+0.01	96.00	95.99	0+000.42
	0+003.18	+0.05	95.99	95.94	0+003.18
	0+012.66	+0.07	95.97	95.90	0+012.66
	0+020.15	+0.08	95.98	95.90	0+020.15
	0+025.00	+0.06	96.00	95.94	0+025.00
	0+037.12	+0.09	96.10	96.01	0+037.12
	0+039.88	+0.10	96.13	96.03	0+039.88
	0+050.00	+0.14	96.24	96.10	0+050.00
	0+075.00	+0.13	96.52	96.39	0+075.00
	0+100.00	+0.08	96.81	96.73	0+100.00
	0+125.00	-0.32	97.09	97.41	0+125.00
	0+128.98	-0.27	97.14	97.41	0+128.98
	0+129.99	-0.29	97.15	97.44	0+129.99
	0+141.45	-0.35	97.32	97.67	0+141.45
	0+150.00	-0.33	97.50	97.83	0+150.00
	0+152.90	-0.31	97.57	97.88	0+152.90
	0+167.34	-0.13	97.98	98.11	0+167.34
	0+175.00	+0.01	98.25	98.24	0+175.00
	0+181.78	+0.16	98.51	98.35	0+181.78
	0+194.43	+0.31	99.07	98.76	0+194.43
	0+200.00	+0.34	99.34	99.00	0+200.00
	0+205.70	+0.27	99.64	99.37	0+205.70
	0+207.09	+0.24	99.72	99.48	0+207.09
	0+225.00	+0.28	100.68	100.40	0+225.00
	0+236.69	+0.29	101.31	101.02	0+236.69
	0+250.00	+0.30	102.00	101.70	0+250.00
	0+275.00	+0.31	103.14	102.83	0+275.00
	0+300.00	+0.39	104.06	103.67	0+300.00
	0+302.92	+0.40	104.16	103.76	0+302.92
	0+309.98	+0.41	104.37	103.96	0+309.98
	0+313.10	+0.41	104.46	104.05	0+313.10
	0+317.04	+0.43	104.57	104.14	0+317.04
	0+325.00	+0.51	104.78	104.27	0+325.00
	0+338.88	+0.60	105.09	104.49	0+338.88
	0+346.70	+0.60	105.23	104.63	0+346.70
	0+350.00	+0.61	105.29	104.68	0+350.00
	0+354.52	+0.61	105.36	104.75	0+354.52

Profil longitudinal
 Drum DRUM DE EXPLOATATIE AGRICOLA de la km 0+ 0.000 la km 0+ 354.515
 Scara: ORIZ 1 : 1000 VERT 1 : 100

DRUM DE EXPLOATATIE AGRICOLA

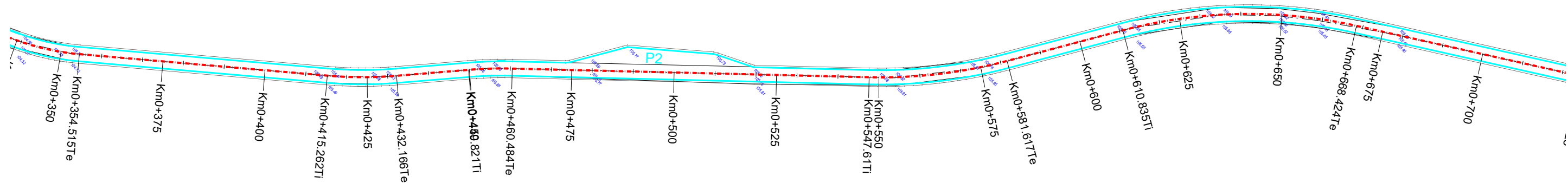
LEGENDA PLAN DE SITUATIE:

CAROSABIL PROIECTAT	
AX PROIECTAT	
ACOSTAMENT PROIECTAT	
SANT PROIECTAT	

LEGENDA PROFIL LONGITUDINAL:

LINIA TERENULUI	
LINIA ROSIE	
SCHIMBATOR DECLIVITATE	

Beneficiar:			Proiectant general:		Proiect nr.
COMUNA BUCSANI			AMPRISE CONSULT S.R.L.		012/2019
SPECIFICAȚIE	NUME	SEMNĂTURA	Scara	Denumire proiect:	Faza:
ȘEF PROIECT	Ing.A.MOISE		1:1000/1:100	MODERNIZARE DRUMURI DE INTERES LOCAL IN COMUNA BUCSANI, JUDEȚUL GIURGIU	DALI
PROIECTAT	Ing.A.MOISE		Data	Denumire planșă :	Planșă nr.
VERIFICAT	Ing.R.Sarbu		2019	PLAN DE SITUATIE SI PROFIL LONGITUDINAL	3



Km=0+550.000
 L=122.688
 di%0.303
 de%-0.311
 m=0.613
 B=9.408
 T=61.34
 R=20000.000

COTA REF. 102.748

DIFERENTE IN AX	+0.61	+0.59	+0.50	+0.40	+0.26	+0.23	+0.21	+0.21	+0.22	+0.20	+0.20	+0.23	+0.26	+0.21	+0.20	+0.20	+0.20	+0.23	+0.25	+0.28	+0.26	+0.26	+0.28	+0.28	+0.33	+0.36	+0.36	+0.35			
COTE PROIECT	105.36	105.59	105.67	105.70	105.75	105.77	105.78	105.80	105.88	105.93	105.97	106.00	106.04	106.06	106.06	106.05	106.04	106.03	105.99	105.96	105.96	105.92	105.87	105.84	105.79	105.77	105.69				
COTE EXISTENT	104.75	105.00	105.17	105.30	105.49	105.54	105.55	105.59	105.66	105.73	105.77	105.77	105.78	105.85	105.86	105.85	105.81	105.78	105.71	105.70	105.70	105.64	105.59	105.51	105.43	105.41	105.34				
DISTANTE CUMULATE	0+354.52	0+375.00	0+389.50	0+400.00	0+415.26	0+423.71	0+425.00	0+432.17	0+449.82	0+450.00	0+455.15	0+460.48	0+475.00	0+488.66	0+500.00	0+525.00	0+547.61	0+549.20	0+550.00	0+564.61	0+575.00	0+581.62	0+600.00	0+610.83	0+611.34	0+625.00	0+639.63	0+650.00	0+668.42	0+675.00	0+700.00

Profi longitudinal
 Drum DRUM DE EXPLOATATIE AGRICOLA de la km 0+ 354.515 la km 0+ 700.000
 Scara: ORIZ 1 : 1000 VERT 1 : 100

DRUM DE EXPLOATATIE AGRICOLA

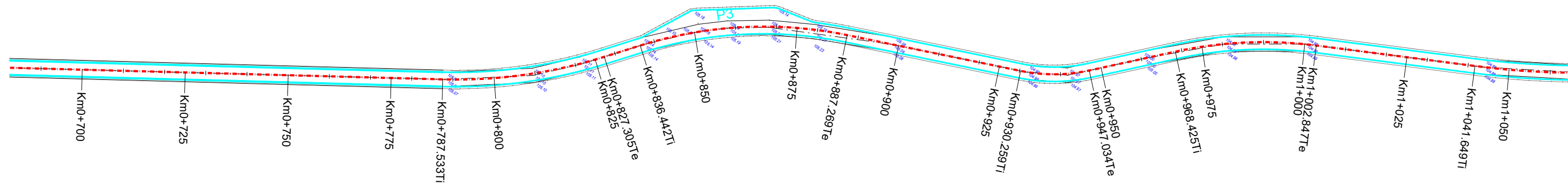
LEGENDA PLAN DE SITUATIE:

CAROSABIL PROIECTAT	
AX PROIECTAT	
ACOSTAMENT PROIECTAT	
SANT PROIECTAT	

LEGENDA PROFIL LONGITUDINAL:

LINIA TERENULUI	
LINIA ROSIE	
SCHIMBATOR DECLIVITATE	

Beneficiar:			Proiectant general:		Proiect nr.
COMUNA BUCSANI			 AMPRISE CONSULT S.R.L.		012/2019
SPECIFICAȚIE	NUME	SEMNĂȚURA	Scara	Denumire proiect:	Faza:
ȘEF PROIECT	Ing.A.MOISE		1:1000/1:100	MODERNIZARE DRUMURI DE INTERES LOCAL IN COMUNA BUCSANI, JUDEȚUL GIURGIU	DALI
PROIECTAT	Ing.A.MOISE		Data	Denumire planșă :	Planșa nr.
VERIFICAT	Ing.R.Sarbu		2019	PLAN DE SITUATIE SI PROFIL LONGITUDINAL	4



Km=0+800.000
di%-0.311
de%-0.011
m=0.300

Km=0+900.000
di%-0.011
de%-0.195
m=0.184

COTA REF. 102.842

DIFERENTE IN AX	+0.35	+0.35	+0.35	+0.34	+0.35	+0.29	+0.28	+0.25	+0.25	+0.23	+0.22	+0.16	+0.17	+0.29	+0.31	+0.32	+0.31	+0.29	+0.29	+0.24	+0.23	+0.22	+0.18	+0.19	+0.19	+0.20	+0.21	+0.24
COTE PROIECT	105.69	105.61	105.53	105.45	105.42	105.38	105.38	105.37	105.37	105.37	105.37	105.37	105.37	105.37	105.32	105.31	105.29	105.27	105.27	105.23	105.22	105.20	105.17	105.17	105.12	105.10	105.09	105.08
COTE EXISTENT	105.34	105.26	105.18	105.11	105.07	105.09	105.10	105.12	105.12	105.14	105.15	105.21	105.20	105.08	105.01	104.99	104.98	104.98	104.98	104.99	104.99	104.98	104.99	104.98	104.93	104.90	104.88	104.84
DISTANTE CUMULATE	0+700.00	0+725.00	0+750.00	0+775.00	0+787.53	0+800.00	0+807.42	0+825.00	0+827.30	0+836.44	0+850.00	0+861.86	0+875.00	0+900.00	0+925.00	0+930.26	0+938.65	0+947.03	0+950.00	0+968.42	0+975.00	0+985.64	1+000.00	1+002.85	1+025.00	1+035.91	1+041.65	1+050.00

Profil longitudinal
Drum DRUM DE EXPLOATATIE AGRICOLA de la km 0+ 700.000 la km 0+ 1050.000
Scara: ORIZ 1 : 1000 VERT 1 : 100

DRUM DE EXPLOATATIE AGRICOLA

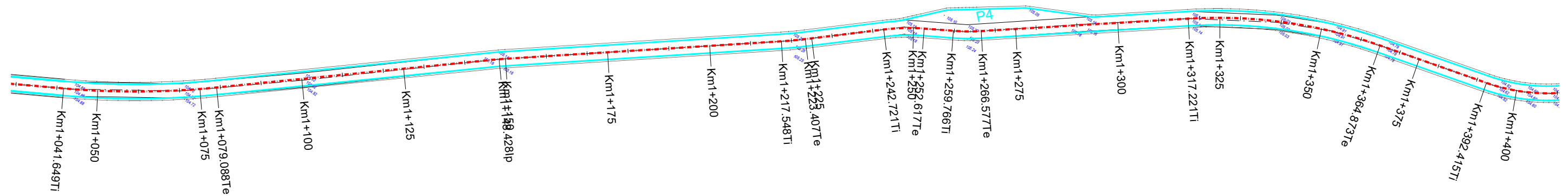
LEGENDA PLAN DE SITUATIE:

CAROSABIL PROIECTAT	
AX PROIECTAT	
ACOSTAMENT PROIECTAT	
SANT PROIECTAT	

LEGENDA PROFIL LONGITUDINAL:

LINIA TERENULUI	
LINIA ROSIE	
SCHIMBATOR DECLIVITATE	

Beneficiar:				Proiectant general:		Proiect nr.
COMUNA BUCSANI				 AMPRISE CONSULT S.R.L.		012/2019
SPECIFICAȚIE	NUME	SEMNAȚURA	Scara	Denumire proiect:		Faza:
ȘEF PROIECT	Ing.A.MOISE		1:1000/1:100	MODERNIZARE DRUMURI DE INTERES LOCAL IN COMUNA BUCSANI, JUDEȚUL GIURGIU		DALI
PROIECTAT	Ing.A.MOISE		Data	Denumire planșă :		Planșă nr.
VERIFICAT	Ing.R.Sarbu		2019	PLAN DE SITUATIE SI PROFIL LONGITUDINAL		5



Km=1+075.000
 L=78.186
 di%-0.195
 de%0.407
 m=0.601
 B=5.878
 T=39.09
 R=13000.000

Km=1+247.669
 L=189.881
 di%0.407
 de%-0.543
 m=0.949
 B=22.534
 T=94.94
 R=20000.000

COTA REF. 102.606

DIFERENTE IN AX	COTE PROIECT	COTE EXISTENT	DISTANTE CUMULATE
+0.24	105.08	104.84	1+050.00
+0.30	105.08	104.78	1+060.37
+0.30	105.08	104.78	1+061.23
+0.35	105.08	104.73	1+075.00
+0.34	105.09	104.75	1+079.09
+0.31	105.13	104.82	1+100.00
+0.26	105.18	104.92	1+114.09
+0.24	105.23	104.99	1+125.00
+0.16	105.32	105.16	1+148.43
+0.17	105.33	105.16	1+150.00
+0.18	105.34	105.16	1+152.73
+0.23	105.42	105.19	1+175.00
+0.26	105.48	105.22	1+200.00
+0.25	105.50	105.25	1+217.55
+0.25	105.50	105.25	1+220.48
+0.26	105.50	105.24	1+223.41
+0.26	105.50	105.24	1+225.00
+0.29	105.51	105.22	1+234.06
+0.32	105.50	105.18	1+247.67
+0.34	105.50	105.16	1+250.00
+0.34	105.50	105.16	1+252.62
+0.30	105.49	105.19	1+259.77
+0.26	105.49	105.23	1+263.17
+0.29	105.48	105.19	1+266.58
+0.28	105.46	105.18	1+275.00
+0.24	105.40	105.16	1+300.00
+0.19	105.33	105.14	1+317.22
+0.20	105.30	105.10	1+325.00
+0.21	105.22	105.01	1+341.05
+0.21	105.21	105.00	1+342.61
+0.24	105.17	104.93	1+350.00
+0.30	105.09	104.79	1+364.87
+0.31	105.04	104.73	1+375.00
+0.30	105.03	104.73	1+375.33
+0.32	104.95	104.63	1+392.42
+0.31	104.92	104.61	1+400.00

Profi longitudinal
 Drum DRUM DE EXPLOATATIE AGRICOLA de la km 0+ 1050.000 la km 0+ 1400.000
 Scara: ORIZ 1 : 1000 VERT 1 : 100

DRUM DE EXPLOATATIE AGRICOLA

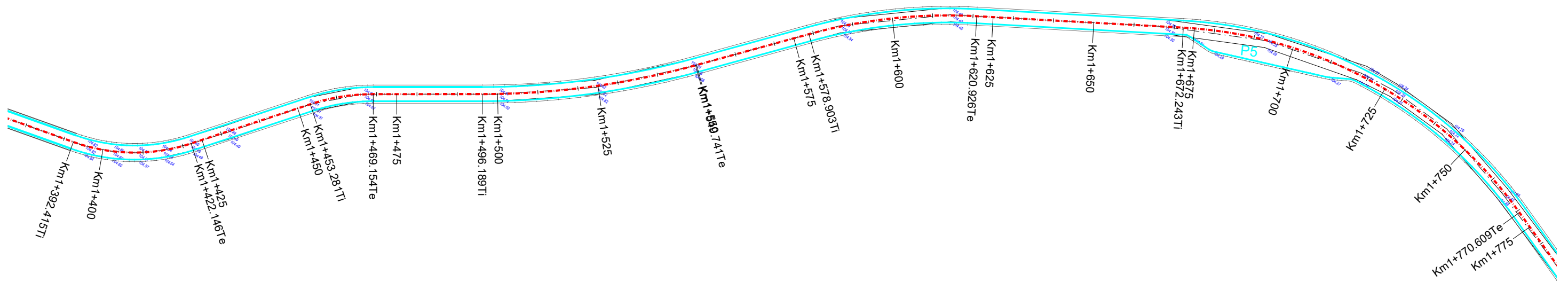
LEGENDA PLAN DE SITUATIE:

- CAROSABIL PROIECTAT
- AX PROIECTAT
- ACOSTAMENT PROIECTAT
- SANT PROIECTAT

LEGENDA PROFIL LONGITUDINAL:

- LINIA TERENULUI
- LINIA ROSIE
- SCHIMBATOR DECLIVITATE

Beneficiar:			Proiectant general:		Proiect nr.
COMUNA BUCSANI			 AMPRISE CONSULT S.R.L.		012/2019
SPECIFICAȚIE	NUME	SEMNĂȚURA	Scara	Denumire proiect:	Faza:
ȘEF PROIECT	Ing.A.MOISE		1:1000/1:100	MODERNIZARE DRUMURI DE INTERES LOCAL IN COMUNA BUCSANI, JUDEȚUL GIURGIU	DALI
PROIECTAT	Ing.A.MOISE		Data	Denumire planșă :	Planșa nr.
VERIFICAT	Ing.R.Sarbu		2019	PLAN DE SITUATIE SI PROFIL LONGITUDINAL	6



Km=1+422.147
 L=93.637
 di%-0.543
 de%-0.075
 m=0.468
 B=5.480
 T=46.82
 R=20000.000

Km=1+725.000
 L=75.729
 di%-0.075
 de%0.872
 m=0.947
 B=8.961
 T=37.86
 R=8000.000

COTA REF. 102.251

DIFERENTE IN AX	+0.31	+0.32	+0.34	+0.34	+0.26	+0.25	+0.17	+0.13	+0.12	+0.12	+0.10	+0.10	+0.08	+0.08	+0.12	+0.12	+0.18	+0.18	+0.24	+0.25	+0.28	+0.29	+0.30	+0.33	+0.31	+0.36	+0.38	+0.41		
COTE PROIECT	104.92	104.89	104.83	104.83	104.77	104.76	104.75	104.75	104.74	104.74	104.72	104.72	104.70	104.70	104.68	104.68	104.67	104.66	104.63	104.63	104.61	104.59	104.58	104.58	104.58	104.63	104.64	104.78		
COTE EXISTENT	104.61	104.57	104.49	104.49	104.51	104.51	104.58	104.62	104.62	104.62	104.62	104.62	104.56	104.56	104.55	104.54	104.47	104.47	104.39	104.38	104.33	104.30	104.28	104.25	104.25	104.27	104.26	104.37		
DISTANTE CUMULATE	1+400.00	1+407.28	1+422.15	1+425.00	1+450.00	1+453.28	1+461.22	1+468.97	1+469.15	1+475.00	1+496.19	1+500.00	1+522.97	1+525.00	1+549.74	1+550.00	1+575.00	1+578.90	1+599.91	1+600.00	1+620.93	1+625.00	1+650.00	1+675.00	1+687.14	1+693.10	1+700.00	1+721.43	1+725.00	1+750.00

Profil longitudinal
 Drum DRUM DE EXPLOATATIE AGRICOLA de la km 0+ 1400.000 la km 0+ 1750.000
 Scara: ORIZ 1 : 1000 VERT 1 : 100

DRUM DE EXPLOATATIE AGRICOLA

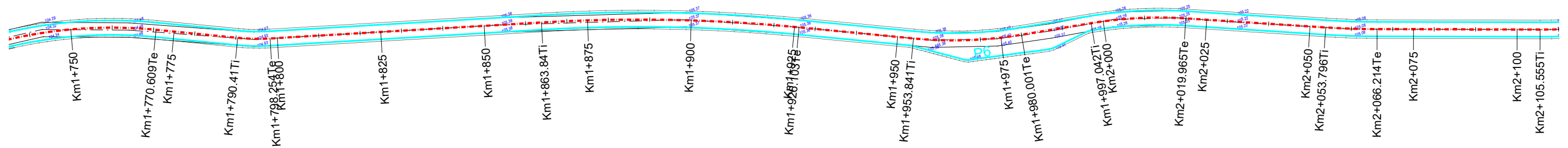
LEGENDA PLAN DE SITUATIE:

- CAROSABIL PROIECTAT
- AX PROIECTAT
- ACOSTAMENT PROIECTAT
- SANT PROIECTAT

LEGENDA PROFIL LONGITUDINAL:

- LINIA TERENULUI
- LINIA ROSIE
- SCHIMBATOR DECLIVITATE

Beneficiar:				Proiectant general:		Proiect nr.
COMUNA BUCSANI				AMPRISE CONSULT S.R.L.		012/2019
SPECIFICAȚIE	NUME	SEMNĂTURA	Scara	Denumire proiect:		Faza:
ȘEF PROIECT	Ing.A.MOISE		1:1000/1:100	MODERNIZARE DRUMURI DE INTERES LOCAL IN COMUNA BUCSANI, JUDEȚUL GIURGIU		DALI
PROIECTAT	Ing.A.MOISE		Data	Denumire planșă :		Planșă nr.
VERIFICAT	Ing.R.Sarbu		2019	PLAN DE SITUATIE SI PROFIL LONGITUDINAL		7



Km=1+850.000
 L=84.733
 di%0.872
 de%0.025
 m=0.847
 B=8.975
 T=42.37
 R=10000.000

Km=2+006.180
 L=143.308
 di%0.025
 de%-0.692
 m=0.717
 B=12.836
 T=71.65
 R=20000.000

COTA REF. 102.373

DIFERENTE IN AX	COTE PROIECT	COTE EXISTENT	DISTANTE CUMULATE
+0.41	104.78	104.37	1+750.00
+0.41	104.88	104.47	1+762.86
+0.37	104.95	104.58	1+770.61
+0.35	104.99	104.64	1+775.00
+0.25	105.12	104.87	1+790.41
+0.23	105.16	104.93	1+794.33
+0.23	105.19	104.96	1+798.25
+0.24	105.21	104.97	1+800.00
+0.24	105.27	105.03	1+807.63
+0.25	105.41	105.16	1+825.00
+0.20	105.55	105.35	1+850.00
+0.23	105.61	105.38	1+863.84
+0.26	105.64	105.38	1+875.00
+0.28	105.65	105.37	1+892.37
+0.29	105.66	105.37	1+894.97
+0.29	105.66	105.37	1+900.00
+0.30	105.66	105.36	1+925.00
+0.30	105.66	105.36	1+926.10
+0.30	105.67	105.37	1+934.53
+0.30	105.67	105.37	1+939.47
+0.28	105.66	105.38	1+950.00
+0.28	105.66	105.38	1+953.84
+0.23	105.65	105.42	1+966.92
+0.24	105.63	105.39	1+975.00
+0.26	105.62	105.36	1+980.00
+0.30	105.58	105.28	1+997.04
+0.30	105.57	105.27	2+000.00
+0.29	105.55	105.26	2+006.18
+0.29	105.55	105.26	2+008.50
+0.26	105.50	105.24	2+019.96
+0.25	105.48	105.23	2+025.00
+0.23	105.36	105.13	2+050.00
+0.23	105.34	105.11	2+053.80
+0.22	105.30	105.08	2+060.00
+0.22	105.26	105.04	2+066.21
+0.24	105.21	104.97	2+075.00
+0.24	105.19	104.95	2+077.83
+0.24	105.03	104.79	2+100.00

Profil longitudinal
 Drum DRUM DE EXPLOATATIE AGRICOLA de la km 0+ 1750.000 la km 0+ 2100.000
 Scara: ORIZ 1 : 1000 VERT 1 : 100

DRUM DE EXPLOATATIE AGRICOLA

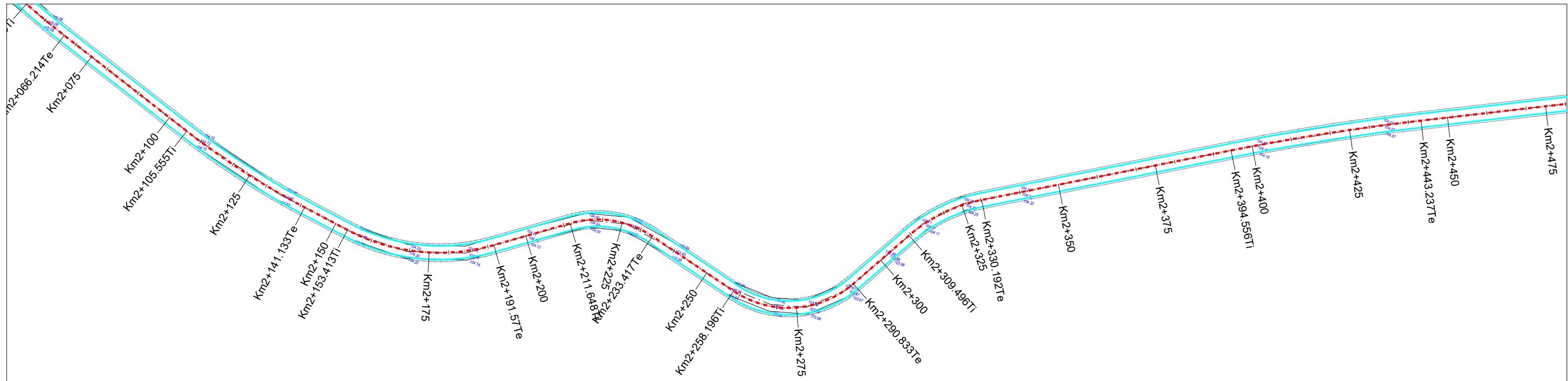
LEGENDA PLAN DE SITUATIE:

CAROSABIL PROIECTAT	
AX PROIECTAT	
ACOSTAMENT PROIECTAT	
SANT PROIECTAT	

LEGENDA PROFIL LONGITUDINAL:

LINIA TERENULUI	
LINIA ROSIE	
SCHIMBATOR DECLIVITATE	

Beneficiar:			Proiectant general:		Proiect nr.
COMUNA BUCSANI			AMPRISE CONSULT S.R.L.		012/2019
SPECIFICAȚIE	NUME	SEMNĂȚURA	Scara	Denumire proiect:	Faza:
ȘEF PROIECT	Ing.A.MOISE		1:1000/1:100	MODERNIZARE DRUMURI DE INTERES LOCAL IN COMUNA BUCSANI, JUDEȚUL GIURGIU	DALI
PROIECTAT	Ing.A.MOISE		Data	Denumire planșă :	Planșa nr.
VERIFICAT	Ing.R.Sarbu		2019	PLAN DE SITUATIE SI PROFIL LONGITUDINAL	8



Km=2+241.392
 L=136.065
 di%=-0.692
 de%0.442
 m=1.134
 B=19.285
 T=68.03
 R=12000.000

Km=2+375.629
 L=111.917
 di%0.442
 de%=-0.491
 m=0.933
 B=13.047
 T=55.96
 R=12000.000

COTA REF. 101.940

	DIFERENTE IN AX	COTE PROIECT	COTE EXISTENT	DISTANTE CUMULATE
	+0.24	105.03	104.79	2+100.00
	+0.25	105.00	104.75	2+105.55
	+0.21	104.87	104.66	2+123.34
	+0.21	104.86	104.65	2+125.00
	+0.23	104.75	104.52	2+141.13
	+0.28	104.69	104.41	2+150.00
	+0.29	104.66	104.37	2+153.41
	+0.34	104.53	104.19	2+172.49
	+0.34	104.53	104.19	2+173.36
	+0.34	104.52	104.18	2+175.00
	+0.27	104.41	104.14	2+191.57
	+0.25	104.37	104.12	2+200.00
	+0.29	104.32	104.03	2+211.65
	+0.32	104.29	103.97	2+222.53
	+0.32	104.28	103.96	2+225.00
	+0.31	104.26	103.95	2+233.42
	+0.30	104.25	103.95	2+241.39
	+0.30	104.24	103.94	2+250.00
	+0.30	104.24	103.94	2+256.38
	+0.30	104.24	103.94	2+258.20
	+0.27	104.25	103.98	2+274.51
	+0.27	104.25	103.98	2+275.00
	+0.32	104.29	103.97	2+290.83
	+0.34	104.32	103.98	2+300.00
	+0.30	104.36	104.06	2+309.42
	+0.30	104.36	104.06	2+309.50
	+0.22	104.40	104.18	2+319.67
	+0.22	104.40	104.18	2+319.84
	+0.17	104.42	104.25	2+325.00
	+0.17	104.44	104.27	2+330.19
	+0.20	104.50	104.30	2+350.00
	+0.27	104.52	104.25	2+372.72
	+0.28	104.52	104.24	2+375.00
	+0.28	104.52	104.24	2+375.63
	+0.30	104.50	104.20	2+394.56
	+0.30	104.49	104.19	2+400.00
	+0.31	104.43	104.12	2+418.90
	+0.31	104.41	104.10	2+425.00
	+0.29	104.37	104.08	2+431.59
	+0.29	104.32	104.03	2+443.24
	+0.27	104.28	104.01	2+450.00

Profi longitudinal
 Drum DRUM DE EXPLOATATIE AGRICOLA de la km 0+ 2100.000 la km 0+ 2450.000
 Scara: ORIZ 1 : 1000 VERT 1 : 100

DRUM DE EXPLOATATIE AGRICOLA

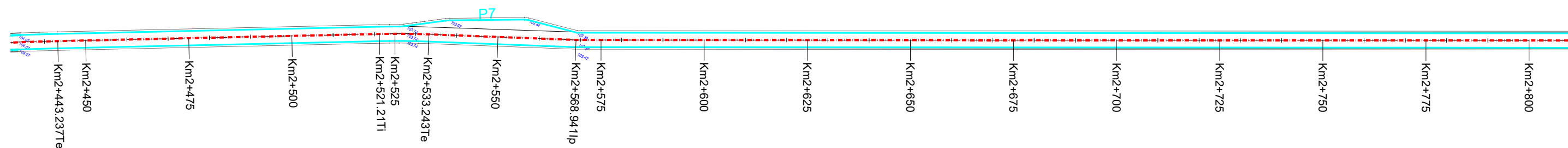
LEGENDA PLAN DE SITUATIE:

CAROSABIL PROIECTAT	
AX PROIECTAT	
ACOSTAMENT PROIECTAT	
SANT PROIECTAT	

LEGENDA PROFIL LONGITUDINAL:

LINIA TERENULUI	
LINIA ROSIE	
SCHIMBATOR DECLIVITATE	

Beneficiar:			Proiectant general:		Proiect nr.
COMUNA BUCSANI			AMPRISE CONSULT S.R.L.		012/2019
SPECIFICAȚIE	NUME	SEMNĂȚURA	Scara	Denumire proiect:	Faza:
ȘEF PROIECT	Ing.A.MOISE		1:1000/1:100	MODERNIZARE DRUMURI DE INTERES LOCAL IN COMUNA BUCSANI, JUDEȚUL GIURGIU	DALI
PROIECTAT	Ing.A.MOISE		Data	Denumire plansa :	Planșa nr.
VERIFICAT	Ing.R.Sarbu		2019	PLAN DE SITUATIE SI PROFIL LONGITUDINAL	9



Km=2+575.000
 L=87.429
 di%=-0.491
 de%=-0.005
 m=0.486
 B=5.308
 T=43.71
 R=18000.000

COTA REF. 101.380

DIFERENTE IN AX	+0.27	+0.24	+0.20	+0.17	+0.17	+0.19	+0.20	+0.25	+0.36	+0.34	+0.29	+0.28	+0.28	+0.27	+0.27	+0.27	+0.25	+0.25	+0.24	+0.24
COTE PROIECT	104.28	104.16	104.04	103.92	103.91	103.89	103.88	103.80	103.74	103.72	103.68	103.67	103.67	103.67	103.67	103.66	103.66	103.66	103.66	103.66
COTE EXISTENT	104.01	103.92	103.84	103.75	103.74	103.70	103.68	103.55	103.38	103.38	103.39	103.39	103.39	103.40	103.40	103.40	103.41	103.41	103.42	103.42
DISTANTE CUMULATE	2+450.00	2+475.00	2+500.00	2+525.00	2+527.23	2+531.29	2+533.24	2+550.00	2+568.94	2+575.00	2+600.00	2+618.71	2+625.00	2+650.00	2+675.00	2+700.00	2+725.00	2+750.00	2+775.00	2+800.00

Profil longitudinal
 Drum DRUM DE EXPLOATATIE AGRICOLA de la km 0+ 2450.000 la km 0+ 2800.000
 Scara: ORIZ 1 : 1000 VERT 1 : 100

DRUM DE EXPLOATATIE AGRICOLA

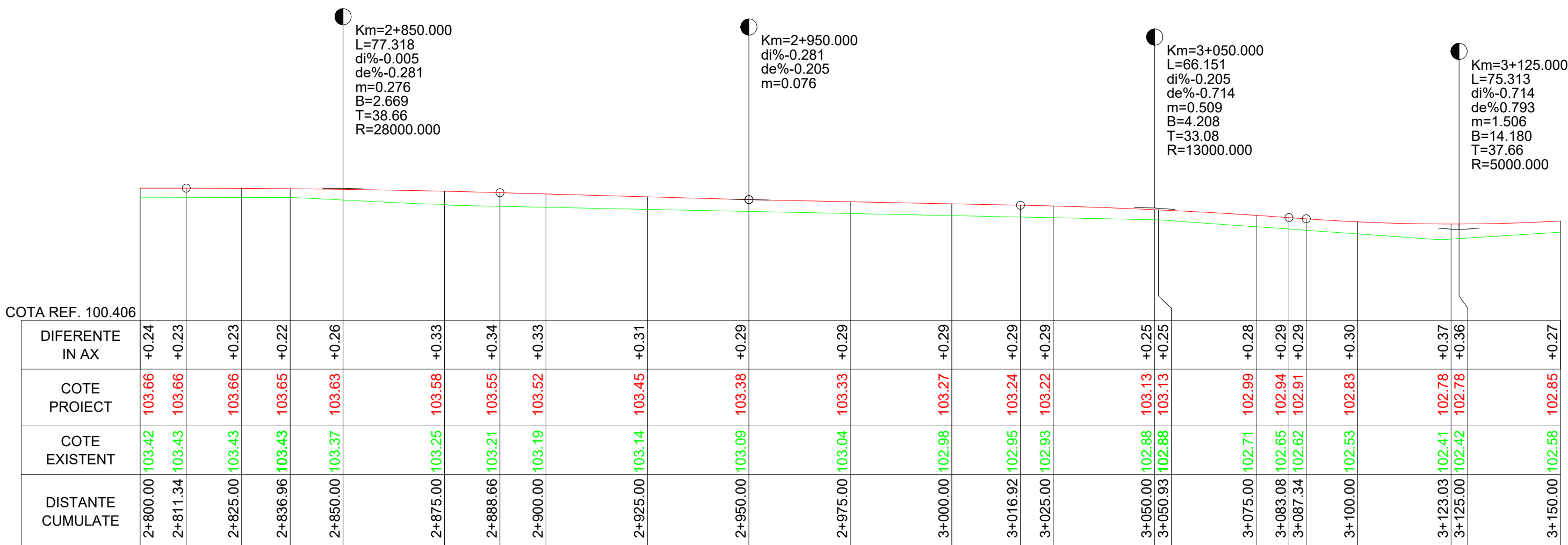
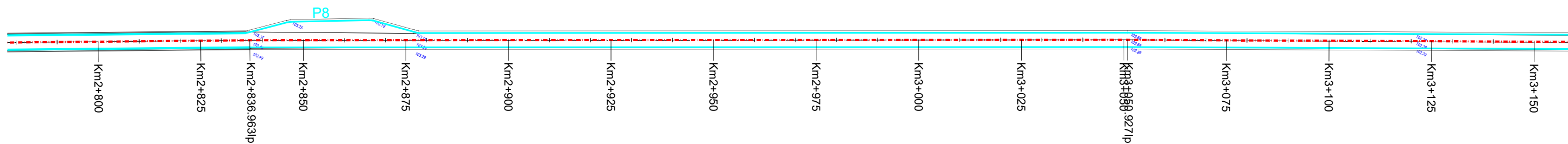
LEGENDA PLAN DE SITUATIE:

CAROSABIL PROIECTAT	
AX PROIECTAT	
ACOSTAMENT PROIECTAT	
SANT PROIECTAT	

LEGENDA PROFIL LONGITUDINAL:

LINIA TERENULUI	
LINIA ROSIE	
SCHIMBATOR DECLIVITATE	

Beneficiar:			Proiectant general:		Proiect nr.
COMUNA BUCSANI			AMPRISE CONSULT S.R.L.		012/2019
SPECIFICAȚIE	NUME	SEMNĂTURA	Scara	Denumire proiect:	Faza:
ȘEF PROIECT	Ing.A.MOISE		1:1000/1:100	MODERNIZARE DRUMURI DE INTERES LOCAL IN COMUNA BUCSANI, JUDEȚUL GIURGIU	DALI
PROIECTAT	Ing.A.MOISE		Data	Denumire planșa :	Planșa nr.
VERIFICAT	Ing.R.Sarbu		2019	PLAN DE SITUATIE SI PROFIL LONGITUDINAL	10



Profil longitudinal
 Drum DRUM DE EXPLOATATIE AGRICOLA de la km 0+ 2800.000 la km 0+ 3150.000
 Scara: ORIZ 1 : 1000 VERT 1 : 100

DRUM DE EXPLOATATIE AGRICOLA

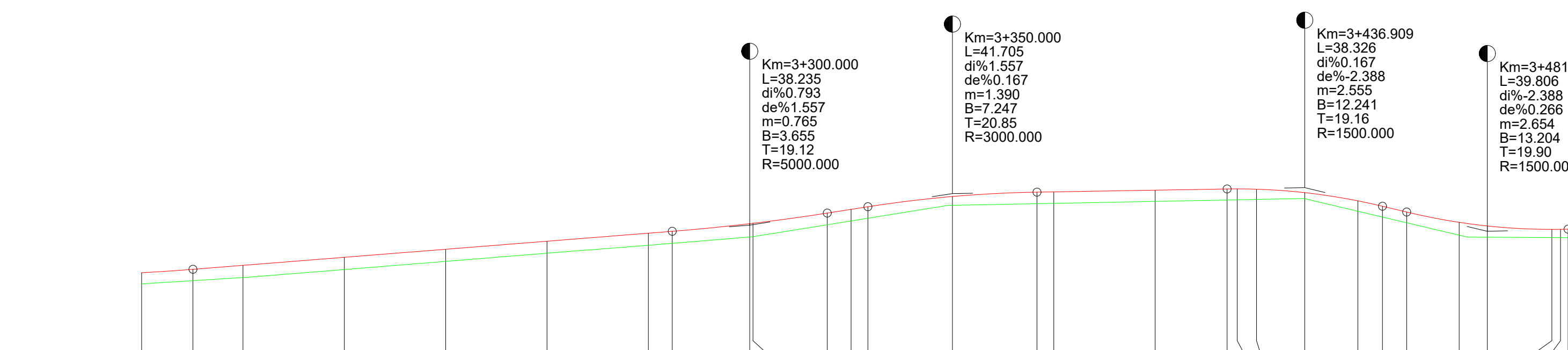
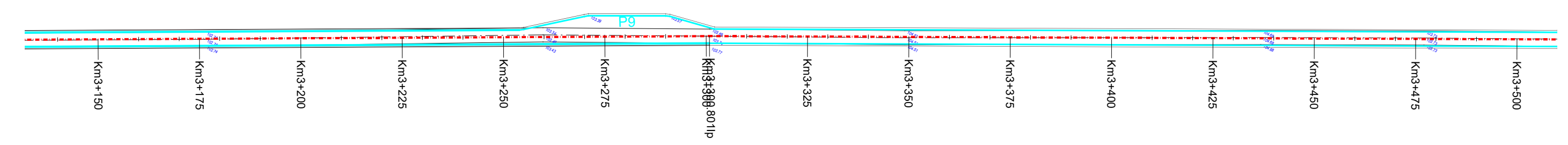
LEGENDA PLAN DE SITUATIE:

CAROSABIL PROIECTAT	
AX PROIECTAT	
ACOSTAMENT PROIECTAT	
SANT PROIECTAT	

LEGENDA PROFIL LONGITUDINAL:

LINIA TERENULUI	
LINIA ROSIE	
SCHIMBATOR DECLIVITATE	

Beneficiar:			Proiectant general:		Proiect nr.
COMUNA BUCSANI			AMPRISE CONSULT S.R.L.		012/2019
SPECIFICAȚIE	NUME	SEMNĂTURA	Scara	Denumire proiect:	Faza:
ȘEF PROIECT	Ing.A.MOISE		1:1000/1:100	MODERNIZARE DRUMURI DE INTERES LOCAL IN COMUNA BUCSANI, JUDEȚUL GIURGIU	DALI
PROIECTAT	Ing.A.MOISE		Data	Denumire planșă :	Planșa nr.
VERIFICAT	Ing.R.Sarbu		2019	PLAN DE SITUATIE SI PROFIL LONGITUDINAL	11



COTA REF. 100.576

DIFERENTE IN AX	COTE PROIECT	COTE EXISTENT	DISTANTE CUMULATE
+0.27	102.85	102.58	3+150.00
+0.28	102.94	102.66	3+162.66
+0.30	103.03	102.73	3+175.00
+0.30	103.23	102.93	3+200.00
+0.30	103.43	103.13	3+225.00
+0.30	103.63	103.33	3+250.00
+0.30	103.83	103.53	3+275.00
+0.29	103.87	103.58	3+280.88
+0.33	104.06	103.73	3+300.00
+0.33	104.07	103.74	3+300.80
+0.29	104.32	104.03	3+319.12
+0.28	104.41	104.13	3+325.00
+0.29	104.48	104.19	3+329.15
+0.22	104.73	104.51	3+350.00
+0.29	104.84	104.55	3+370.85
+0.28	104.84	104.56	3+375.00
+0.28	104.89	104.61	3+400.00
+0.28	104.92	104.64	3+417.75
+0.27	104.92	104.65	3+420.25
+0.25	104.91	104.66	3+425.00
+0.14	104.82	104.68	3+436.91
+0.25	104.62	104.37	3+450.00
+0.27	104.49	104.22	3+456.07
+0.27	104.35	104.08	3+462.04
+0.31	104.09	103.78	3+475.00
+0.27	104.00	103.73	3+481.94
+0.20	103.92	103.72	3+497.86
+0.20	103.92	103.72	3+500.00
+0.20	103.92	103.72	3+501.85

Profil longitudinal
 Drum DRUM DE EXPLOATATIE AGRICOLA de la km 0+ 3150.000 la km 0+ 3501.847
 Scara: ORIZ 1 : 1000 VERT 1 : 100

DRUM DE EXPLOATATIE AGRICOLA

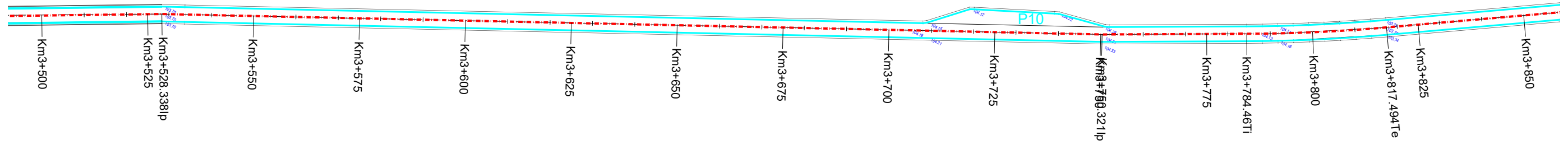
LEGENDA PLAN DE SITUATIE:

CAROSABIL PROIECTAT	
AX PROIECTAT	
ACOSTAMENT PROIECTAT	
SANT PROIECTAT	

LEGENDA PROFIL LONGITUDINAL:

LINIA TERENULUI	
LINIA ROSIE	
SCHIMBATOR DECLIVITATE	

Beneficiar:			Proiectant general:		Proiect nr.
COMUNA BUCSANI			 AMPRISE CONSULT S.R.L.		012/2019
SPECIFICAȚIE	NUME	SEMNĂTURA	Scara	Denumire proiect:	Faza:
ȘEF PROIECT	Ing.A.MOISE		1:1000/1:100	MODERNIZARE DRUMURI DE INTERES LOCAL IN COMUNA BUCSANI, JUDEȚUL GIURGIU	DALI
PROIECTAT	Ing.A.MOISE		Data	Denumire planșă :	Planșa nr.
VERIFICAT	Ing.R.Sarbu		2019	PLAN DE SITUATIE SI PROFIL LONGITUDINAL	12



Km=3+625.000
 di%0.266
 de%0.248
 m=0.017

Km=3+784.460
 L=83.348
 di%0.248
 de%-1.604
 m=1.852
 B=19.297
 T=41.67
 R=4500.000

COTA REF. 101.336

DIFERENTE IN AX	+0.20	+0.29	+0.30	+0.29	+0.29	+0.30	+0.29	+0.28	+0.28	+0.27	+0.27	+0.25	+0.25	+0.25	+0.27	+0.31	+0.29	+0.32	+0.32	+0.38	+0.36	+0.35	+0.29
COTE PROIECT	103.92	103.99	104.00	104.05	104.12	104.19	104.25	104.31	104.38	104.44	104.50	104.54	104.56	104.56	104.56	104.51	104.45	104.32	104.31	104.11	104.00	103.98	103.63
COTE EXISTENT	103.72	103.70	103.70	103.76	103.83	103.89	103.96	104.03	104.10	104.17	104.23	104.29	104.31	104.31	104.29	104.20	104.16	104.00	103.99	103.73	103.64	103.63	103.34
DISTANTE CUMULATE	3+501.85	3+525.00	3+528.34	3+550.00	3+575.00	3+600.00	3+625.00	3+650.00	3+675.00	3+700.00	3+725.00	3+742.79	3+750.00	3+750.32	3+753.96	3+775.00	3+784.46	3+800.00	3+800.98	3+817.49	3+825.00	3+826.13	3+850.00

Profil longitudinal
 Drum DRUM DE EXPLOATATIE AGRICOLA de la km 0+ 3501.847 la km 0+ 3850.000
 Scara: ORIZ 1 : 1000 VERT 1 : 100

DRUM DE EXPLOATATIE AGRICOLA

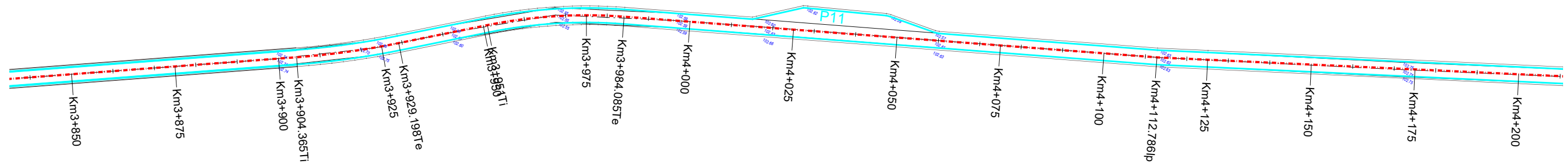
LEGENDA PLAN DE SITUATIE:

CAROSABIL PROIECTAT	
AX PROIECTAT	
ACOSTAMENT PROIECTAT	
SANT PROIECTAT	

LEGENDA PROFIL LONGITUDINAL:

LINIA TERENULUI	
LINIA ROSIE	
SCHIMBATOR DECLIVITATE	

Beneficiar:			Proiectant general:		Proiect nr.
COMUNA BUCSANI			 AMPRISE CONSULT S.R.L.		012/2019
SPECIFICAȚIE	NUME	SEMNĂTURA	Scara	Denumire proiect:	Faza:
ȘEF PROIECT	Ing.A.MOISE		1:1000/1:100	MODERNIZARE DRUMURI DE INTERES LOCAL IN COMUNA BUCSANI, JUDEȚUL GIURGIU	DALI
PROIECTAT	Ing.A.MOISE		Data	Denumire planșă :	Planșa nr.
VERIFICAT	Ing.R.Sarbu		2019	PLAN DE SITUATIE SI PROFIL LONGITUDINAL	13



Km=3+900.000
 L=147.730
 di%-1.604
 de%0.058
 m=1.662
 B=30.695
 T=73.87
 R=9000

Km=4+100.000
 di%0.058
 de%0.169
 m=0.111

Km=4+175.000
 di%0.169
 de%-0.060
 m=0.229





COTA REF. 100.550

DIFERENTE IN AX	+0.29	+0.30	+0.36	+0.34	+0.28	+0.25	+0.25	+0.28	+0.27	+0.29	+0.29	+0.28	+0.28	+0.26	+0.28	+0.28	+0.30	+0.29	+0.29	+0.29				
COTE PROIECT	103.63	103.33	103.10	103.07	102.99	102.94	102.92	102.86	102.85	102.84	102.84	102.84	102.84	102.88	102.90	102.91	102.93	102.95	103.00	103.04	103.02			
COTE EXISTENT	103.34	103.03	102.74	102.73	102.71	102.69	102.67	102.58	102.58	102.55	102.55	102.56	102.56	102.62	102.62	102.63	102.63	102.66	102.71	102.75	102.73			
DISTANTE CUMULATE	3+850.00	3+875.00	3+900.00	3+904.37	3+916.78	3+925.00	3+929.20	3+950.00	3+951.00	3+967.54	3+968.68	3+973.87	3+975.00	3+984.09	4+000.00	4+025.00	4+050.00	4+075.00	4+100.00	4+112.79	4+125.00	4+150.00	4+175.00	4+200.00




Profi longitudinal
 Drum DRUM DE EXPLOATATIE AGRICOLA de la km 0+ 3850.000 la km 0+ 4200.000
 Scara: ORIZ 1 : 1000 VERT 1 : 100





DRUM DE EXPLOATATIE AGRICOLA

LEGENDA PLAN DE SITUATIE:

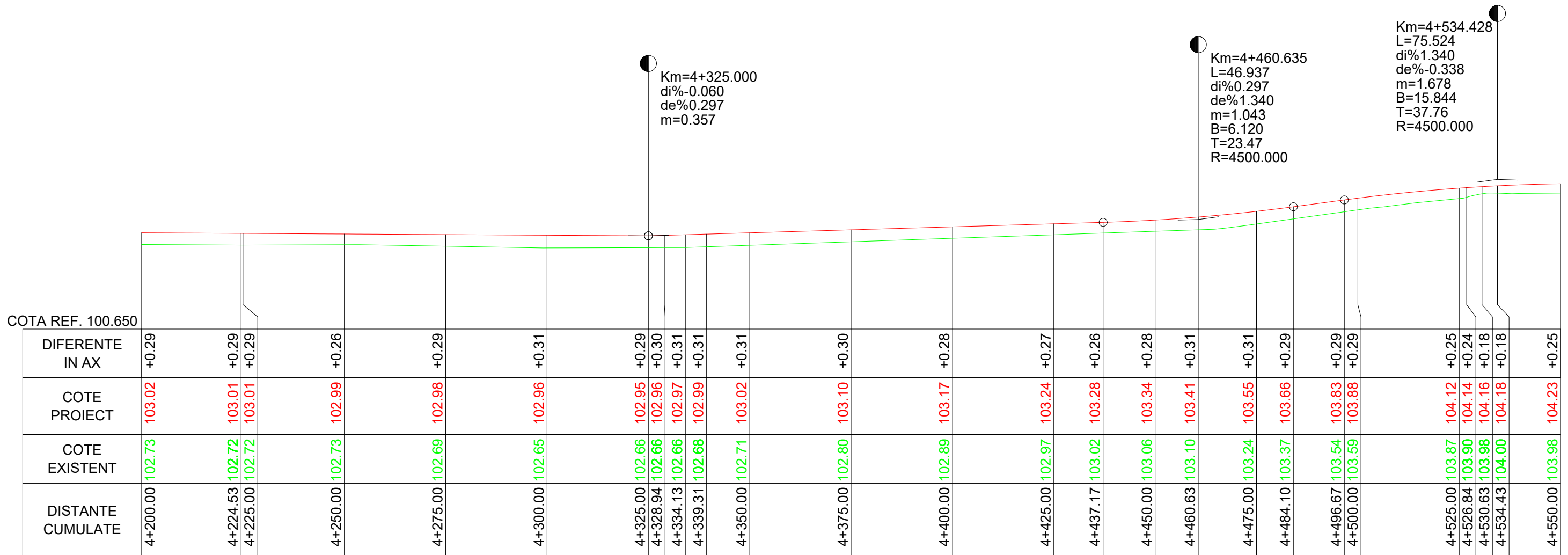
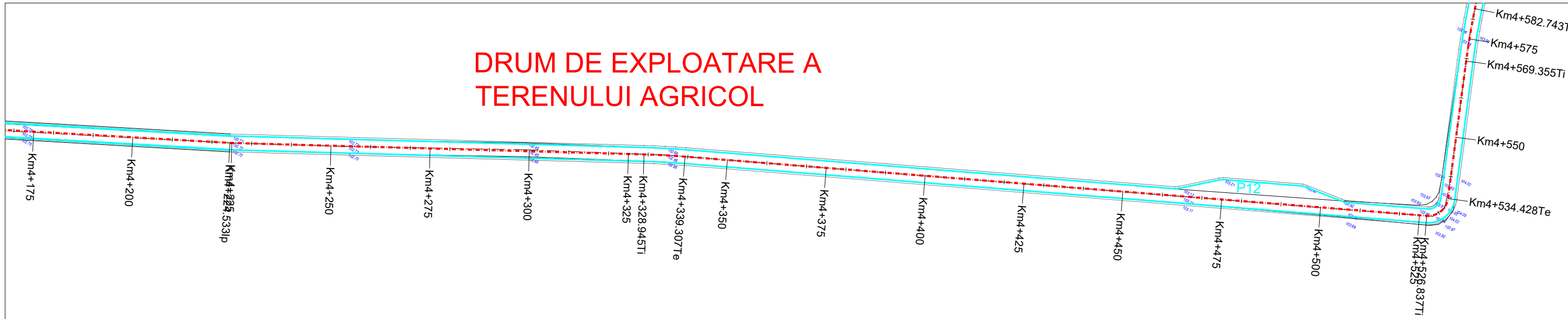
CAROSABIL PROIECTAT 
 AX PROIECTAT 
 ACOSTAMENT PROIECTAT 
 SANT PROIECTAT 

LEGENDA PROFIL

LONGITUDINAL:
 LINIA TERENULUI 
 LINIA ROSIE 
 SCHIMBATOR DECLIVITATE 

Beneficiar:			Proiectant general:		Proiect nr.
COMUNA BUCSANI			 AMPRISE CONSULT S.R.L.		012/2019
SPECIFICAȚIE	NUME	SEMNĂTURA	Scara	Denumire proiect:	Faza:
ȘEF PROIECT	Ing.A.MOISE		1:1000/1:100	MODERNIZARE DRUMURI DE INTERES LOCAL IN COMUNA BUCSANI, JUDEȚUL GIURGIU	DALI
PROIECTAT	Ing.A.MOISE		Data	Denumire planșă :	Planșa nr.
VERIFICAT	Ing.R.Sarbu		2019	PLAN DE SITUATIE SI PROFIL LONGITUDINAL	14

DRUM DE EXPLOATARE A TERENULUI AGRICOL



Profi longitudinal
Drum DRUM DE EXPLOATATIE AGRICOLA de la km 0+ 4200.000 la km 0+ 4550.000
Scara: ORIZ 1 : 1000 VERT 1 : 100

DRUM DE EXPLOATATIE AGRICOLA

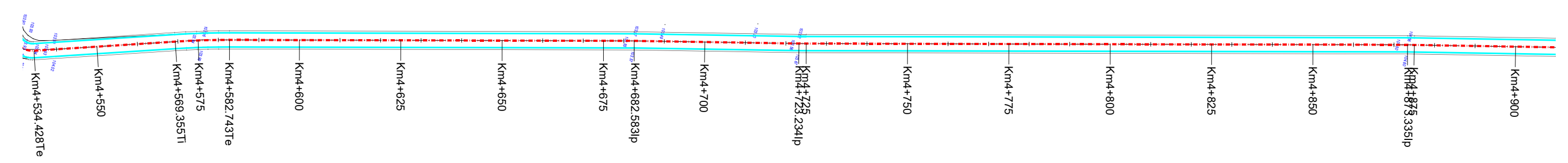
LEGENDA PLAN DE SITUATIE:

CAROSABIL PROIECTAT	
AX PROIECTAT	
ACOSTAMENT PROIECTAT	
SANT PROIECTAT	

LEGENDA PROFIL LONGITUDINAL:

LINIA TERENULUI	
LINIA ROSIE	
SCHIMBATOR DECLIVITATE	

Beneficiar:			Proiectant general:		Proiect nr.
COMUNA BUCSANI			AMPRISE CONSULT S.R.L.		012/2019
SPECIFICAȚIE	NUME	SEMNĂTURA	Scara	Denumire proiect:	Faza:
ȘEF PROIECT	Ing.A.MOISE		1:1000/1:100	MODERNIZARE DRUMURI DE INTERES LOCAL IN COMUNA BUCSANI, JUDEȚUL GIURGIU	DALI
PROIECTAT	Ing.A.MOISE		Data	Denumire planșă :	Planșă nr.
VERIFICAT	Ing.R.Sarbu		2019	PLAN DE SITUATIE SI PROFIL LONGITUDINAL	15



Km=4+700.000
 L=86.091
 di%-0.338
 de%0.618
 m=0.957
 B=10.294
 T=43.05
 R=9000.000

Km=4+873.335
 di%0.618
 de%0.295
 m=0.323

COTA REF. 101.548

DIFERENTE IN AX	COTE PROIECT	COTE EXISTENT	DISTANTE CUMULATE
+0.25	104.23	103.98	4+550.00
+0.26	104.24	103.98	4+556.96
+0.25	104.22	103.97	4+569.36
+0.25	104.21	103.96	4+572.19
+0.24	104.20	103.96	4+575.00
+0.24	104.20	103.96	4+576.05
+0.24	104.18	103.94	4+582.74
+0.25	104.12	103.87	4+600.00
+0.24	104.03	103.79	4+625.00
+0.26	103.95	103.69	4+650.00
+0.26	103.92	103.66	4+656.95
+0.29	103.88	103.59	4+675.00
+0.30	103.87	103.57	4+682.58
+0.32	103.87	103.55	4+687.41
+0.31	103.88	103.57	4+700.00
+0.32	103.94	103.62	4+723.23
+0.32	103.95	103.63	4+725.00
+0.30	104.04	103.74	4+743.05
+0.30	104.09	103.79	4+750.00
+0.30	104.24	103.94	4+775.00
+0.30	104.40	104.10	4+800.00
+0.29	104.55	104.26	4+825.00
+0.30	104.71	104.41	4+850.00
+0.29	104.85	104.56	4+873.34
+0.29	104.85	104.56	4+875.00
+0.29	104.93	104.64	4+900.00

Profil longitudinal
 Drum DRUM DE EXPLOATATIE AGRICOLA de la km 0+ 4550.000 la km 0+ 4900.000
 Scara: ORIZ 1 : 1000 VERT 1 : 100

DRUM DE EXPLOATATIE AGRICOLA

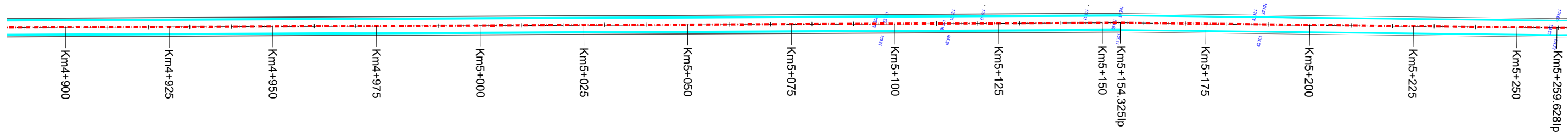
LEGENDA PLAN DE SITUATIE:

CAROSABIL PROIECTAT	
AX PROIECTAT	
ACOSTAMENT PROIECTAT	
SANT PROIECTAT	

LEGENDA PROFIL LONGITUDINAL:

LINIA TERENULUI	
LINIA ROSIE	
SCHIMBATOR DECLIVITATE	

Beneficiar:			Proiectant general:		Proiect nr.
COMUNA BUCSANI			AMPRISE CONSULT S.R.L.		012/2019
SPECIFICAȚIE	NUME	SEMNĂTURA	Scara	Denumire proiect:	Faza:
ȘEF PROIECT	Ing.A.MOISE		1:1000/1:100	MODERNIZARE DRUMURI DE INTERES LOCAL IN COMUNA BUCSANI, JUDEȚUL GIURGIU	DALI
PROIECTAT	Ing.A.MOISE		Data	Denumire planșă :	Planșa nr.
VERIFICAT	Ing.R.Sarbu		2019	PLAN DE SITUATIE SI PROFIL LONGITUDINAL	16



Km=5+125.655
 L=83.757
 di%0.295
 de%-0.901
 m=1.197
 B=12.527
 T=41.88
 R=7000.000

Km=5+225.000
 L=97.396
 di%-0.901
 de%0.870
 m=1.771
 B=21.559
 T=48.70
 R=5500.000

COTA REF. 102.593

	4+900.00	4+925.00	4+950.00	4+975.00	5+000.00	5+025.00	5+050.00	5+075.00	5+083.78	5+100.00	5+104.45	5+125.00	5+125.66	5+150.00	5+154.33	5+167.53	5+175.00	5+176.30	5+200.00	5+225.00	5+225.87	5+250.00
DIFERENTE IN AX	+0.29	+0.29	+0.29	+0.29	+0.29	+0.29	+0.29	+0.29	+0.29	+0.28	+0.29	+0.29	+0.29	+0.24	+0.26	+0.35	+0.38	+0.39	+0.39	+0.29	+0.29	+0.30
COTE PROIECT	104.93	105.00	105.08	105.15	105.22	105.30	105.37	105.45	105.47	105.50	105.50	105.47	105.47	105.35	105.32	105.22	105.15	105.14	104.98	104.92	104.92	104.97
COTE EXISTENT	104.64	104.71	104.79	104.86	104.93	105.01	105.08	105.15	105.18	105.22	105.21	105.18	105.18	105.11	105.06	104.87	104.77	104.75	104.59	104.63	104.63	104.67
DISTANTE CUMULATE	4+900.00	4+925.00	4+950.00	4+975.00	5+000.00	5+025.00	5+050.00	5+075.00	5+083.78	5+100.00	5+104.45	5+125.00	5+125.66	5+150.00	5+154.33	5+167.53	5+175.00	5+176.30	5+200.00	5+225.00	5+225.87	5+250.00

Profi longitudinal
 Drum DRUM DE EXPLOATATIE AGRICOLA de la km 0+ 4900.000 la km 0+ 5250.000
 Scara: ORIZ 1 : 1000 VERT 1 : 100

DRUM DE EXPLOATATIE AGRICOLA

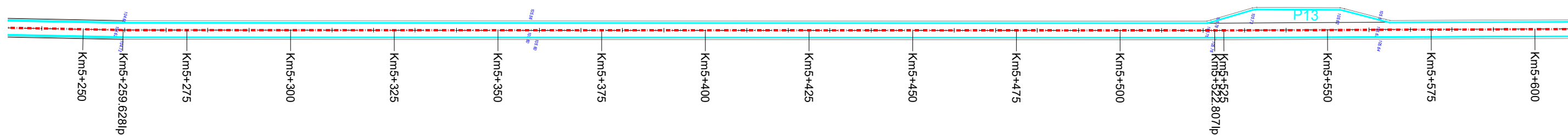
LEGENDA PLAN DE SITUATIE:

- CAROSABIL PROIECTAT
- AX PROIECTAT
- ACOSTAMENT PROIECTAT
- SANT PROIECTAT

LEGENDA PROFIL LONGITUDINAL:

- LINIA TERENULUI
- LINIA ROSIE
- SCHIMBATOR DECLIVITATE

Beneficiar:			Proiectant general:		Proiect nr.
COMUNA BUCSANI			AMPRISE CONSULT S.R.L.		012/2019
SPECIFICAȚIE	NUME	SEMNĂȚURA	Scara	Denumire proiect:	Faza:
ȘEF PROIECT	Ing.A.MOISE		1:1000/1:100	MODERNIZARE DRUMURI DE INTERES LOCAL IN COMUNA BUCSANI, JUDEȚUL GIURGIU	DALI
PROIECTAT	Ing.A.MOISE		Data	Denumire planșă :	Planșa nr.
VERIFICAT	Ing.R.Sarbu		2019	PLAN DE SITUATIE SI PROFIL LONGITUDINAL	17



Km=5+363.795
 L=76.709
 di%0.870
 de%0.062
 m=0.807
 B=7.742
 T=38.35
 R=9500.000





COTA REF. 102.666

DIFERENTE IN AX	+0.30	+0.34	+0.31	+0.31	+0.30	+0.29	+0.28	+0.24	+0.23	+0.25	+0.29	+0.28	+0.27	+0.26	+0.25	+0.24	+0.23	+0.25	+0.35	+0.38	+0.35
COTE PROIECT	104.97	105.02	105.12	105.13	105.35	105.57	105.57	105.75	105.83	105.87	105.93	105.93	105.94	105.96	105.98	105.99	106.01	106.01	106.02	106.04	106.05
COTE EXISTENT	104.67	104.68	104.81	104.82	105.05	105.28	105.29	105.51	105.60	105.62	105.64	105.65	105.67	105.70	105.73	105.75	105.78	105.76	105.67	105.66	105.70
DISTANTE CUMULATE	5+250.00	5+259.63	5+273.70	5+275.00	5+300.00	5+325.00	5+325.44	5+350.00	5+363.80	5+375.00	5+400.00	5+402.15	5+425.00	5+450.00	5+475.00	5+500.00	5+522.81	5+525.00	5+550.00	5+575.00	5+600.00




Profi longitudinal
 Drum DRUM DE EXPLOATATIE AGRICOLA de la km 0+ 5250.000 la km 0+ 5600.000
 Scara: ORIZ 1 : 1000 VERT 1 : 100





DRUM DE EXPLOATATIE AGRICOLA

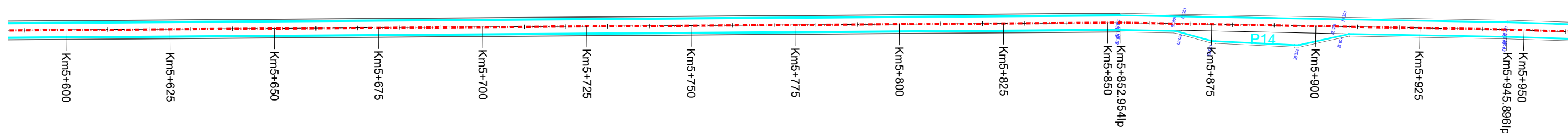
LEGENDA PLAN DE SITUATIE:

CAROSABIL PROIECTAT 
 AX PROIECTAT 
 ACOSTAMENT PROIECTAT 
 SANT PROIECTAT 

LEGENDA PROFIL

LONGITUDINAL:
 LINIA TERENULUI 
 LINIA ROSIE 
 SCHIMBATOR DECLIVITATE 

Beneficiar:				Proiectant general:		Proiect nr.
COMUNA BUCSANI				 AMPRISE CONSULT S.R.L.		012/2019
SPECIFICAȚIE	NUME	SEMNĂTURA	Scara	Denumire proiect:		Faza:
ȘEF PROIECT	Ing.A.MOISE		1:1000/1:100	MODERNIZARE DRUMURI DE INTERES LOCAL IN COMUNA BUCSANI, JUDEȚUL GIURGIU		DALI
PROIECTAT	Ing.A.MOISE		Data	Denumire planșă :		Planșa nr.
VERIFICAT	Ing.R.Sarbu		2019	PLAN DE SITUATIE SI PROFIL LONGITUDINAL		18



Km=5+675.000
di%0.062
de%0.143
m=0.081

Km=5+920.016
L=86.444
di%0.143
de%-2.327
m=2.470
B=26.688
T=43.22
R=3500.000





COTA REF. 103.517

DIFERENTE IN AX	+0.35	+0.34	+0.31	+0.29	+0.29	+0.28	+0.29	+0.28	+0.28	+0.27	+0.27	+0.31	+0.34	+0.37	+0.35	+0.34	+0.18	+0.21		
COTE PROIECT	106.05	106.07	106.08	106.10	106.14	106.17	106.21	106.24	106.28	106.31	106.35	106.39	106.39	106.34	106.18	106.13	105.81	105.73		
COTE EXISTENT	105.70	105.73	105.77	105.81	105.85	105.89	105.92	105.96	106.00	106.04	106.08	106.08	106.05	105.97	105.83	105.79	105.63	105.52		
DISTANTE CUMULATE	5+600.00	5+625.00	5+650.00	5+675.00	5+700.00	5+725.00	5+750.00	5+775.00	5+800.00	5+825.00	5+850.00	5+852.95	5+875.00	5+876.79	5+881.80	5+900.00	5+920.02	5+925.00	5+945.90	5+950.00




Profil longitudinal
Drum DRUM DE EXPLOATATIE AGRICOLA de la km 0+ 5600.000 la km 0+ 5950.000
Scara: ORIZ 1 : 1000 VERT 1 : 100





DRUM DE EXPLOATATIE AGRICOLA

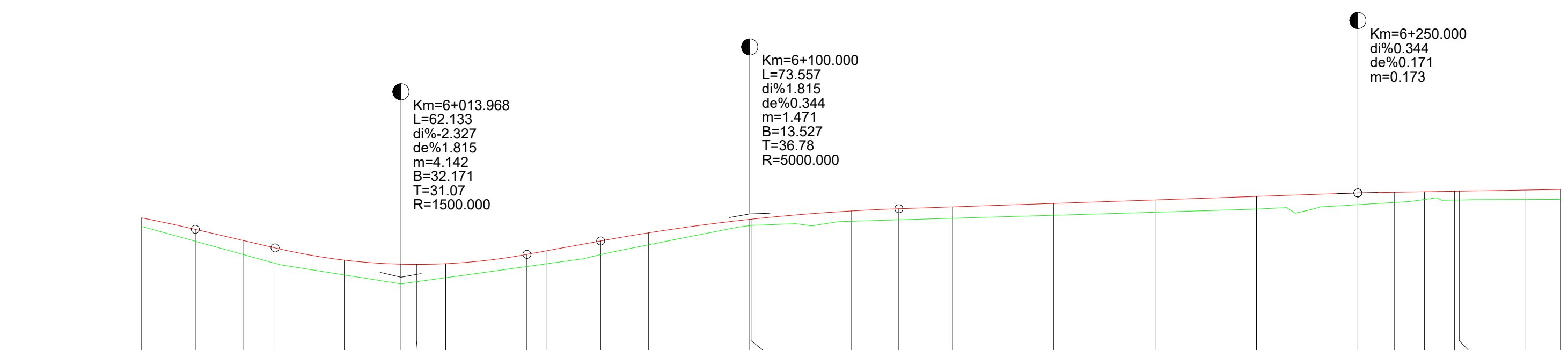
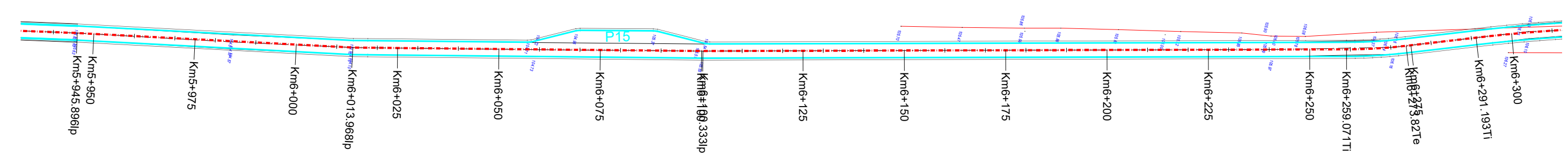
LEGENDA PLAN DE SITUATIE:

CAROSABIL PROIECTAT 
AX PROIECTAT 
ACOSTAMENT PROIECTAT 
SANT PROIECTAT 

LEGENDA PROFIL

LONGITUDINAL:
LINIA TERENULUI 
LINIA ROSIE 
SCHIMBATOR DECLIVITATE 

Beneficiar:				Proiectant general:		Proiect nr.
COMUNA BUCSANI				 AMPRISE CONSULT S.R.L.		012/2019
SPECIFICAȚIE	NUME	SEMNĂTURA	Scara	Denumire proiect:		Faza:
ȘEF PROIECT	Ing.A.MOISE		1:1000/1:100	MODERNIZARE DRUMURI DE INTERES LOCAL IN COMUNA BUCSANI, JUDEȚUL GIURGIU		DALI
PROIECTAT	Ing.A.MOISE		Data	Denumire planșă :		Planșă nr.
VERIFICAT	Ing.R.Sarbu		2019	PLAN DE SITUATIE SI PROFIL LONGITUDINAL		19



COTA REF. 102.100

	5+950.00	5+963.24	5+975.00	5+982.90	6+000.00	6+013.97	6+017.80	6+025.00	6+045.03	6+050.00	6+063.22	6+075.00	6+100.00	6+100.33	6+125.00	6+136.78	6+150.00	6+175.00	6+200.00	6+225.00	6+250.00	6+259.07	6+266.45	6+273.82	6+275.00	6+291.19	6+300.00
DIFERENTE IN AX	+0.21	+0.29	+0.34	+0.38	+0.37	+0.49	+0.43	+0.35	+0.30	+0.32	+0.34	+0.30	+0.15	+0.15	+0.26	+0.27	+0.28	+0.29	+0.30	+0.32	+0.29	+0.25	+0.19	+0.21	+0.22	+0.23	+0.25
COTE PROIECT	105.73	105.44	105.17	104.99	104.69	104.59	104.58	104.60	104.83	104.92	105.16	105.36	105.69	105.69	105.90	105.95	106.00	106.08	106.17	106.26	106.34	106.36	106.37	106.38	106.39	106.41	106.43
COTE EXISTENT	105.52	105.15	104.83	104.61	104.32	104.10	104.15	104.25	104.53	104.60	104.82	105.06	105.54	105.54	105.64	105.68	105.72	105.79	105.87	105.94	106.05	106.11	106.18	106.17	106.17	106.18	106.18
DISTANTE CUMULATE	5+950.00	5+963.24	5+975.00	5+982.90	6+000.00	6+013.97	6+017.80	6+025.00	6+045.03	6+050.00	6+063.22	6+075.00	6+100.00	6+100.33	6+125.00	6+136.78	6+150.00	6+175.00	6+200.00	6+225.00	6+250.00	6+259.07	6+266.45	6+273.82	6+275.00	6+291.19	6+300.00

Profil longitudinal
 Drum DRUM DE EXPLOATATIE AGRICOLA de la km 0+ 5950.000 la km 0+ 6300.000
 Scara: ORIZ 1 : 1000 VERT 1 : 100

DRUM DE EXPLOATATIE AGRICOLA

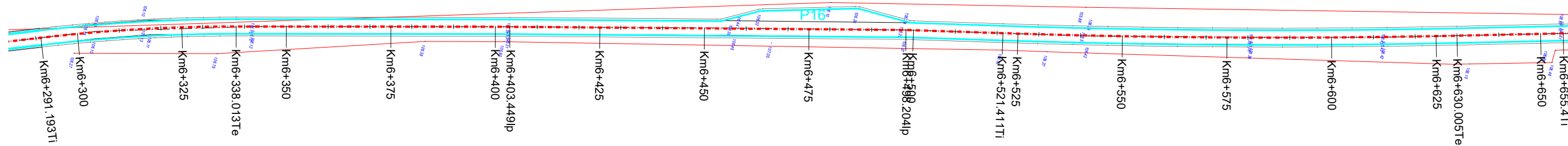
LEGENDA PLAN DE SITUATIE:

CAROSABIL PROIECTAT	
AX PROIECTAT	
ACOSTAMENT PROIECTAT	
SANT PROIECTAT	

LEGENDA PROFIL LONGITUDINAL:

LINIA TERENULUI	
LINIA ROSIE	
SCHIMBATOR DECLIVITATE	

Beneficiar:				Proiectant general:		Proiect nr.
COMUNA BUCSANI				 AMPRISE CONSULT S.R.L.		012/2019
SPECIFICAȚIE	NUME	SEMNĂTURA	Scara	Denumire proiect:		Faza:
ȘEF PROIECT	Ing.A.MOISE		1:1000/1:100	MODERNIZARE DRUMURI DE INTERES LOCAL IN COMUNA BUCSANI, JUDEȚUL GIURGIU		DALI
PROIECTAT	Ing.A.MOISE		Data	Denumire planșă :		Planșă nr.
VERIFICAT	Ing.R.Sarbu		2019	PLAN DE SITUATIE SI PROFIL LONGITUDINAL		20



Km=6+450.000
di%0.171
de%0.001
m=0.171

Km=6+600.000
di%0.001
de%0.160
m=0.160

COTA REF. 104.127

DIFERENTE IN AX	+0.25	+0.32	+0.22	+0.23	+0.34	+0.29	+0.37	+0.30	+0.28	+0.26	-0.02	+0.35	+0.36	+0.49	+0.51	+0.31	+0.33	+0.33	+0.29	+0.33	+0.30	+0.25
COTE PROIECT	106.43	106.45	106.47	106.49	106.51	106.56	106.60	106.61	106.64	106.68	106.69	106.69	106.69	106.69	106.69	106.69	106.69	106.69	106.69	106.73	106.73	106.77
COTE EXISTENT	106.18	106.13	106.25	106.26	106.17	106.27	106.23	106.31	106.36	106.42	106.71	106.34	106.33	106.20	106.18	106.38	106.36	106.36	106.40	106.40	106.43	106.52
DISTANTE CUMULATE	6+300.00	6+314.60	6+325.00	6+338.01	6+350.00	6+375.00	6+400.00	6+403.45	6+425.00	6+450.00	6+475.00	6+498.20	6+500.00	6+521.41	6+525.00	6+550.00	6+575.00	6+575.71	6+600.00	6+625.00	6+630.00	6+650.00

Profil longitudinal
Drum DRUM DE EXPLOATATIE AGRICOLA de la km 0+ 6300.000 la km 0+ 6650.000
Scara: ORIZ 1 : 1000 VERT 1 : 100

DRUM DE EXPLOATATIE AGRICOLA

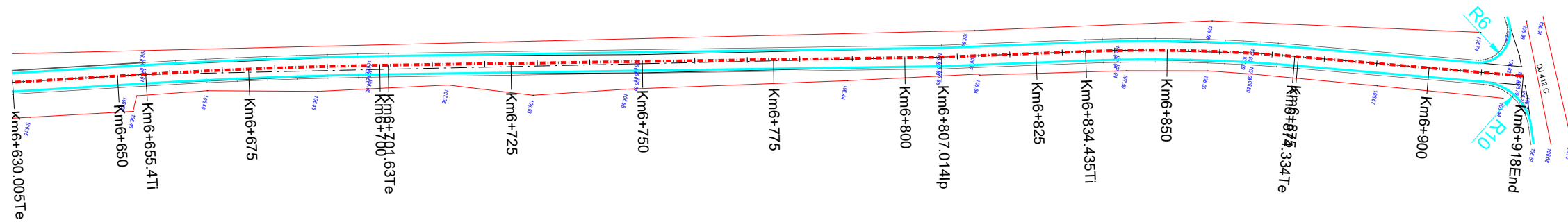
LEGENDA PLAN DE SITUATIE:

- CAROSABIL PROIECTAT
- AX PROIECTAT
- ACOSTAMENT PROIECTAT
- SANT PROIECTAT

LEGENDA PROFIL LONGITUDINAL:

- LINIA TERENULUI
- LINIA ROSIE
- SCHIMBATOR DECLIVITATE

Beneficiar:				Proiectant general:		Proiect nr.
COMUNA BUCSANI				AMPRISE CONSULT S.R.L.		012/2019
SPECIFICAȚIE	NUME	SEMNĂȚURA	Scara	Denumire proiect:		Faza:
ȘEF PROIECT	Ing.A.MOISE		1:1000/1:100	MODERNIZARE DRUMURI DE INTERES LOCAL IN COMUNA BUCSANI, JUDEȚUL GIURGIU		DALI
PROIECTAT	Ing.A.MOISE		Data	Denumire planșă :		Planșă nr.
VERIFICAT	Ing.R.Sarbu		2019	PLAN DE SITUATIE SI PROFIL LONGITUDINAL		21



Km=6+750.000
di%0.160
de%-0.083
m=0.243

COTA REF. 104.519

DIFERENTE IN AX	+0.25	+0.18		+0.24	+0.24		+0.15	+0.10		+0.13		+0.29	+0.27		+0.16	+0.03		-0.06	-0.13		+0.15	+0.28		-0.14	-0.13		+0.13		+0.00
COTE PROIECT	106.77	106.77		106.81	106.81		106.85	106.85		106.89		106.93	106.91		106.88	106.88		106.86	106.86		106.84	106.84		106.82	106.82		106.80		106.79
COTE EXISTENT	106.52	106.59		106.57	106.57		106.70	106.75		106.76		106.64	106.64		106.72	106.85		106.92	106.99		106.69	106.56		106.96	106.95		106.67		106.79
DISTANTE CUMULATE	6+650.00	6+655.40		6+675.00	6+678.51		6+700.00	6+701.63		6+725.00		6+750.00	6+775.00		6+800.00	6+807.01		6+825.00	6+834.43		6+850.00	6+854.38		6+874.33	6+875.00		6+900.00		6+918.00

Profil longitudinal
Drum DRUM DE EXPLOATATIE AGRICOLA de la km 0+ 6650.000 la km 0+ 6918.000
Scara: ORIZ 1 : 1000 VERT 1 : 100

DRUM DE EXPLOATATIE AGRICOLA

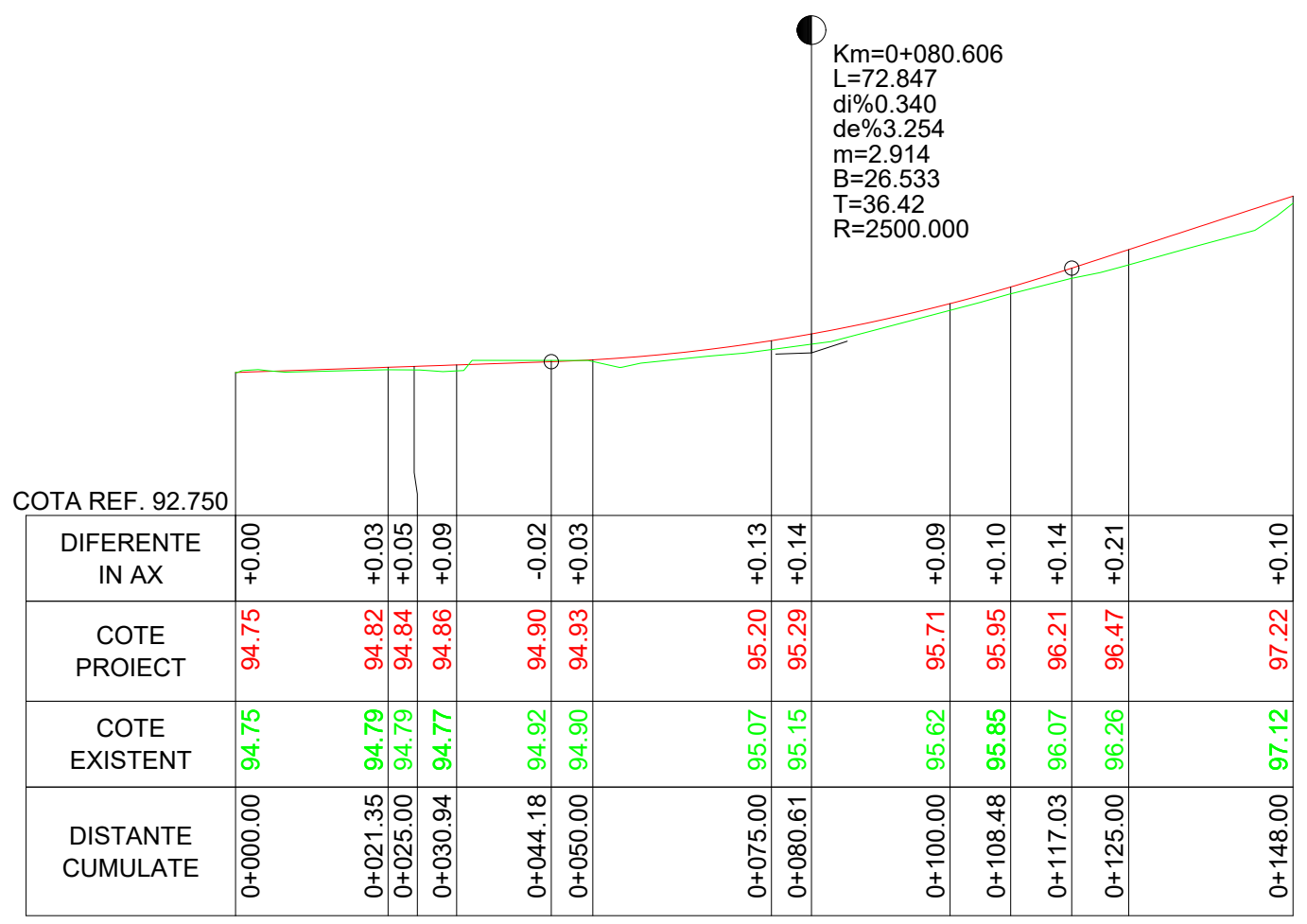
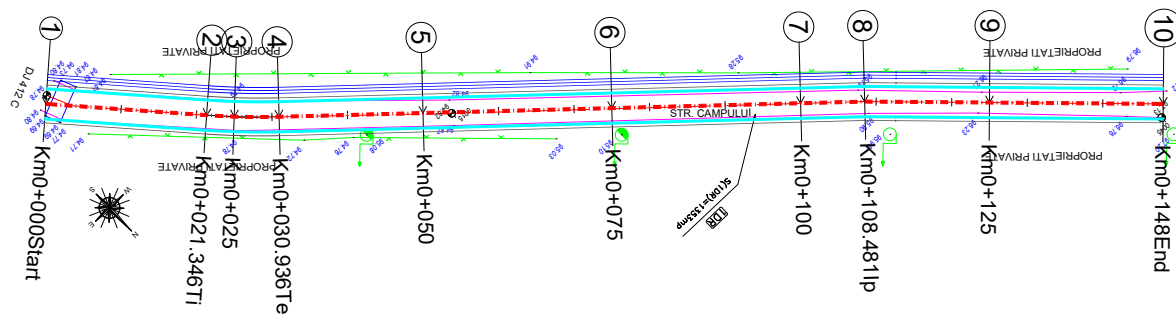
LEGENDA PLAN DE SITUATIE:

CAROSABIL PROIECTAT	
AX PROIECTAT	
ACOSTAMENT PROIECTAT	
SANT PROIECTAT	

LEGENDA PROFIL LONGITUDINAL:

LINIA TERENULUI	
LINIA ROSIE	
SCHIMBATOR DECLIVITATE	

Beneficiar:			Proiectant general:		Proiect nr.
COMUNA BUCSANI			AMPRISE CONSULT S.R.L.		012/2019
SPECIFICAȚIE	NUME	SEMNĂȚURA	Scara	Denumire proiect:	Faza:
ȘEF PROIECT	Ing.A.MOISE		1:1000/1:100	MODERNIZARE DRUMURI DE INTERES LOCAL IN COMUNA BUCSANI, JUDEȚUL GIURGIU	DALI
PROIECTAT	Ing.A.MOISE		Data	Denumire planșă :	Planșă nr.
VERIFICAT	Ing.R.Sarbu		2019	PLAN DE SITUATIE SI PROFIL LONGITUDINAL	22



Profil longitudinal
 Drum STRADA CAMPULUI 2 de la km 0+ 0.000 la km 0+ 148.000
 Scara: ORIZ 1 : 1000 VERT 1 : 100

STRADA CAMPULUI 2

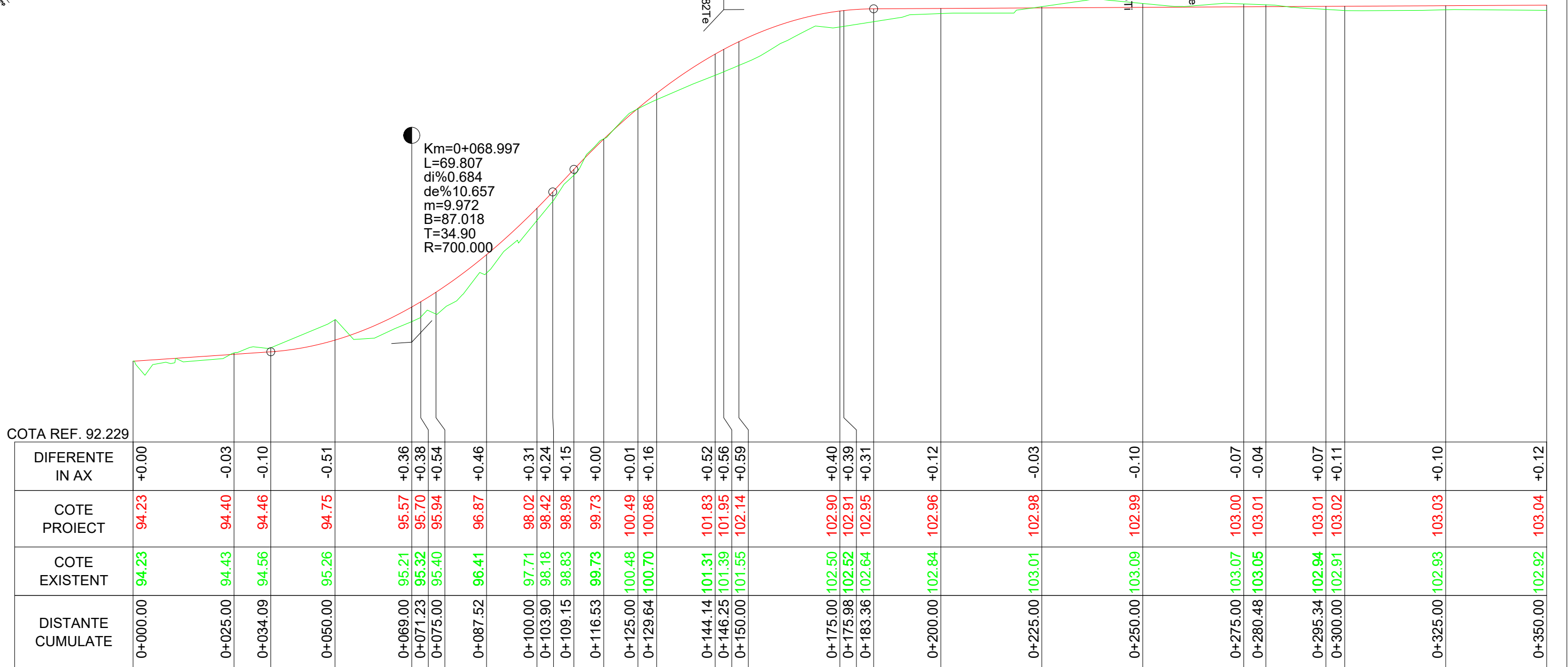
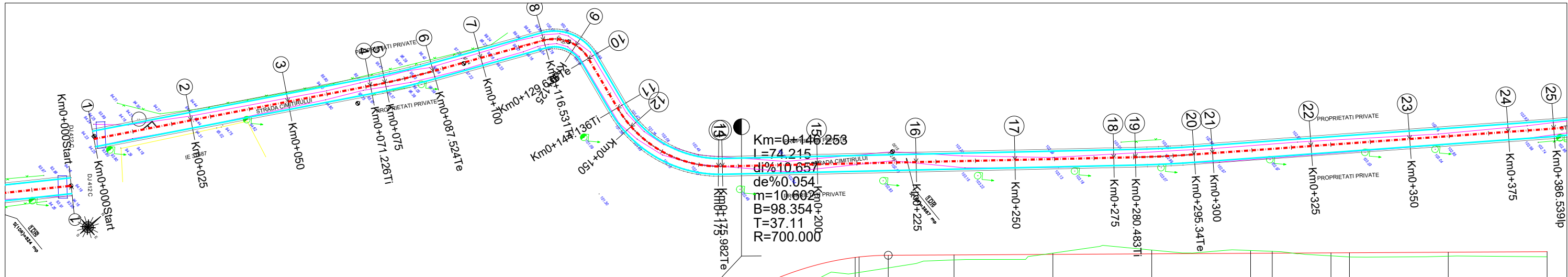
LEGENDA PLAN DE SITUATIE:

CAROSABIL PROIECTAT	
AX PROIECTAT	
ACOSTAMENT PROIECTAT	
SANT PROIECTAT	

LEGENDA PROFIL LONGITUDINAL:

LINIA TERENULUI	
LINIA ROSIE	
SCHIMBATOR DECLIVITATE	

Beneficiar:			Proiectant general:		Proiect nr.
COMUNA BUCSANI			AMPRISE CONSULT S.R.L.		012/2019
SPECIFICAȚIE	NUME	SEMNĂTURA	Scara	Denumire proiect:	
ȘEF PROIECT	Ing.A.MOISE		1:1000/1:100	MODERNIZARE DRUMURI DE INTERES LOCAL IN COMUNA BUCSANI, JUDEȚUL GIURGIU	
PROIECTAT	Ing.A.MOISE		Data	Denumire planșă :	
VERIFICAT	Ing.R.Sarbu		2019	PLAN DE SITUATIE SI PROFIL LONGITUDINAL	
				Faza:	DALI
				Planșa nr.	23



Profil longitudinal
 Drum INTRAREA CIMITIRULUI de la km 0+ 0.000 la km 0+ 350.000
 Scara: ORIZ 1 : 1000 VERT 1 : 100

INTRAREA CIMITIRULUI

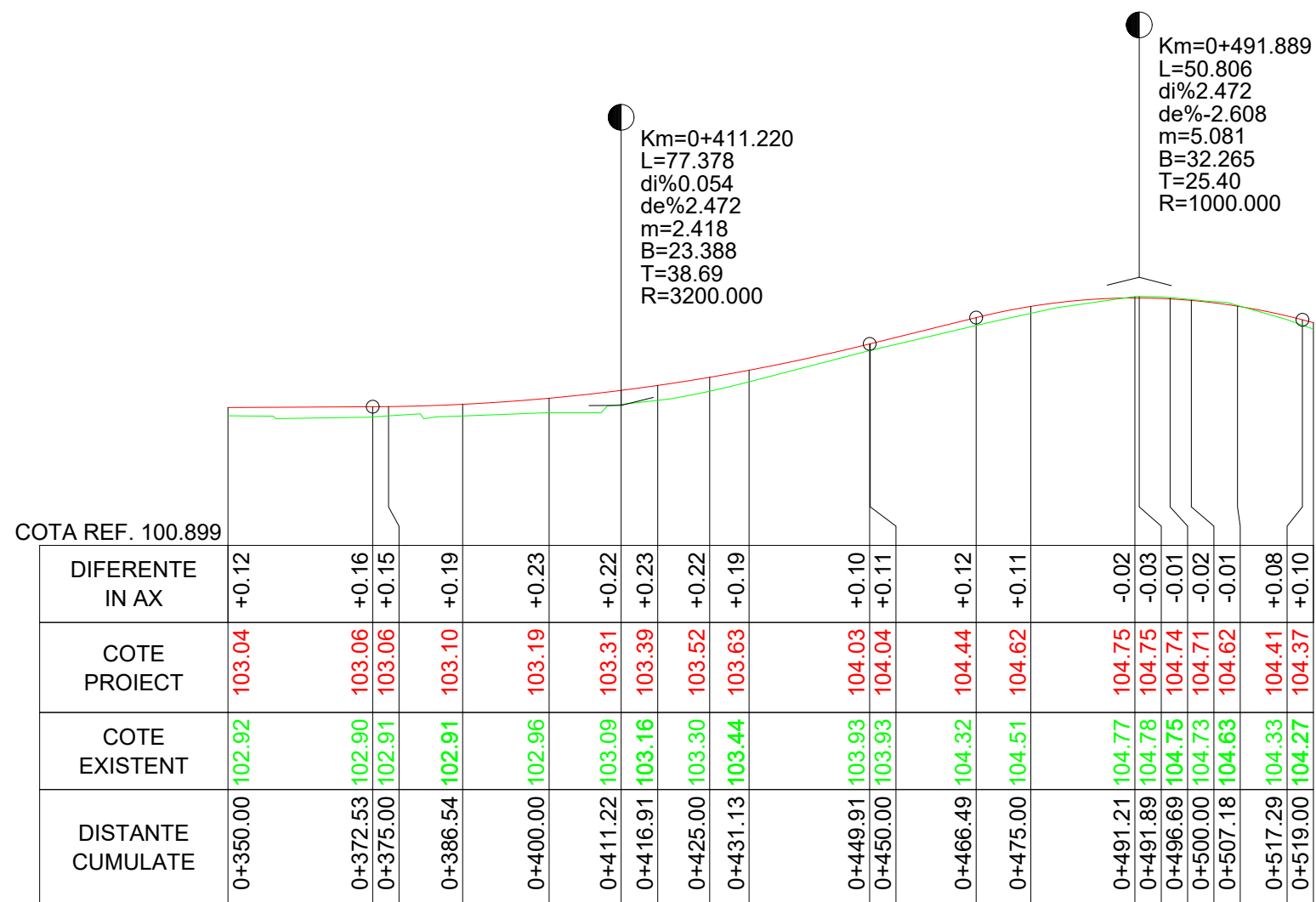
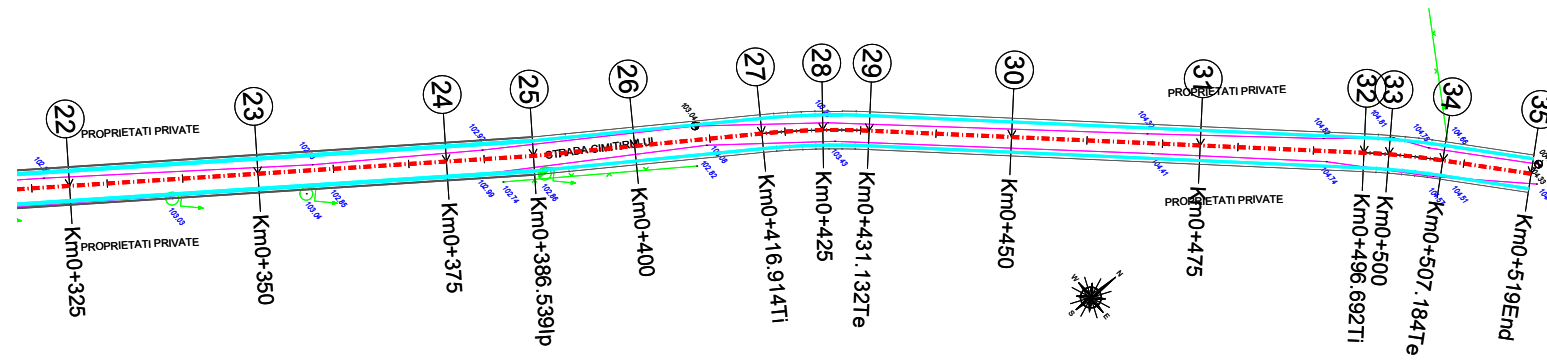
LEGENDA PLAN DE SITUATIE:

CAROSABIL PROIECTAT	
AX PROIECTAT	
ACOSTAMENT PROIECTAT	
SANT PROIECTAT	

LEGENDA PROFIL LONGITUDINAL:

LINIA TERENULUI	
LINIA ROSIE	
SCHIMBATOR DECLIVITATE	

Beneficiar:			Proiectant general:		Proiect nr.
COMUNA BUCSANI			AMPRISE CONSULT S.R.L.		012/2019
SPECIFICAȚIE	NUME	SEMNĂTURA	Scara	Denumire proiect:	Faza:
ȘEF PROIECT	Ing.A.MOISE		1:1000/1:100	MODERNIZARE DRUMURI DE INTERES LOCAL IN COMUNA BUCSANI, JUDEȚUL GIURGIU	DALI
PROIECTAT	Ing.A.MOISE		Data	Denumire planșă :	Planșa nr.
VERIFICAT	Ing.R.Sarbu		2019	PLAN DE SITUATIE SI PROFIL LONGITUDINAL	24



Profil longitudinal
 Drum INTRAREA CIMITIRULUI de la km 0+ 350.000 la km 0+ 519.000
 Scara: ORIZ 1 : 1000 VERT 1 : 100

INTRAREA CIMITIRULUI

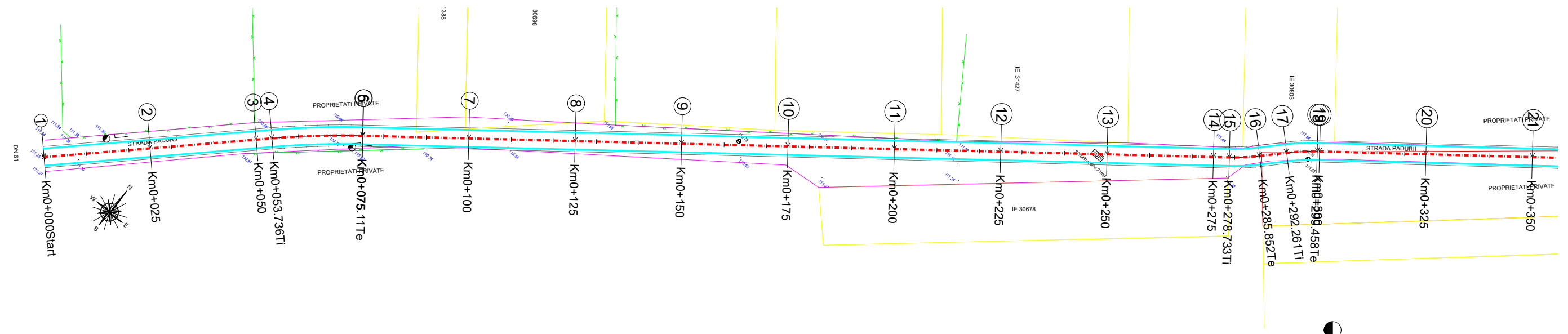
LEGENDA PLAN DE SITUATIE:

CAROSABIL PROIECTAT	
AX PROIECTAT	
ACOSTAMENT PROIECTAT	
SANT PROIECTAT	

LEGENDA PROFIL LONGITUDINAL:

LINIA TERENULUI	
LINIA ROSIE	
SCHIMBATOR DECLIVITATE	

Beneficiar:			Proiectant general:		Proiect nr.
COMUNA BUCSANI			AMPRISE CONSULT S.R.L.		012/2019
SPECIFICAȚIE	NUME	SEMNĂTURA	Scara	Denumire proiect:	Faza:
ȘEF PROIECT	Ing.A.MOISE		1:1000/1:100	MODERNIZARE DRUMURI DE INTERES LOCAL IN COMUNA BUCSANI, JUDEȚUL GIURGIU	DALI
PROIECTAT	Ing.A.MOISE		Data	Denumire planșă :	Planșa nr.
VERIFICAT	Ing.R.Sarbu		2019	PLAN DE SITUATIE SI PROFIL LONGITUDINAL	25



Km=0+105.046
 L=77.021
 di%-0.734
 de%0.550
 m=1.284
 B=12.359
 T=38.51
 R=6000.000

Km=0+296.536
 L=76.373
 di%0.550
 de%-0.214
 m=0.764
 B=7.291
 T=38.19
 R=10000.000

COTA REF. 108.520

DI	DE	DI	DE	DI	DE	DI	DE	DI	DE	DI	DE	DI	DE	DI	DE	DI	DE	DI	DE	DI	DE	DI	DE	DI	DE	DI	DE	DI	DE	DI	DE	DI	DE	DI	DE	DI	DE																																																																														
0+000.00	0+000.00	111.35	111.35	0+025.00	0+025.00	111.18	111.17	0+050.00	0+050.00	110.91	110.98	0+053.74	0+053.74	110.88	110.96	0+066.54	0+066.54	110.76	110.86	0+075.00	0+075.00	110.72	110.81	0+075.11	0+075.11	110.72	110.80	0+100.00	0+100.00	110.60	110.71	0+105.05	0+105.05	110.55	110.70	0+110.57	0+110.57	110.52	110.70	0+125.00	0+125.00	110.58	110.72	0+143.56	0+143.56	110.67	110.79	0+150.00	0+150.00	110.70	110.83	0+175.00	0+175.00	110.90	110.96	0+200.00	0+200.00	111.02	111.10	0+225.00	0+225.00	111.13	111.24	0+250.00	0+250.00	111.30	111.38	0+258.35	0+258.35	111.36	111.42	0+275.00	0+275.00	111.44	111.50	0+278.73	0+278.73	111.46	111.51	0+285.85	0+285.85	111.49	111.54	0+292.26	0+292.26	111.52	111.55	0+296.54	0+296.54	111.55	111.56	0+299.46	0+299.46	111.55	111.56	0+300.00	0+300.00	111.55	111.56	0+313.33	0+313.33	111.52	111.57	0+325.00	0+325.00	111.51	111.57	0+334.72	0+334.72	111.48	111.55	0+350.00	0+350.00	111.42	111.52
DIFERENTE IN AX		+0.00		-0.01		+0.07		+0.08		+0.10		+0.09		+0.08		+0.11		+0.15		+0.18		+0.14		+0.12		+0.13		+0.06		+0.08		+0.11		+0.08		+0.06		+0.06		+0.05		+0.05		+0.03		+0.01		+0.01		+0.01		+0.05		+0.06		+0.07		+0.09																																																									
COTE PROIECT		111.35		111.17		110.98		110.96		110.86		110.81		110.80		110.71		110.70		110.70		110.72		110.79		110.83		110.96		111.10		111.24		111.38		111.42		111.50		111.51		111.54		111.55		111.56		111.56		111.56		111.57		111.55		111.52																																																											
COTE EXISTENT		111.35		111.18		110.91		110.88		110.76		110.72		110.72		110.60		110.55		110.52		110.58		110.67		110.70		110.90		111.02		111.13		111.30		111.36		111.44		111.46		111.49		111.52		111.55		111.56		111.56		111.55		111.52																																																													
DISTANTE CUMULATE		0+000.00		0+025.00		0+050.00		0+053.74		0+066.54		0+075.00		0+075.11		0+100.00		0+105.05		0+110.57		0+125.00		0+143.56		0+150.00		0+175.00		0+200.00		0+225.00		0+250.00		0+258.35		0+275.00		0+278.73		0+285.85		0+292.26		0+296.54		0+299.46		0+300.00		0+313.33		0+325.00		0+334.72		0+350.00																																																									

Profil longitudinal
 Drum STRADA PADURII de la km 0+ 0.000 la km 0+ 350.000
 Scara: ORIZ 1 : 1000 VERT 1 : 100

STRADA PADURII

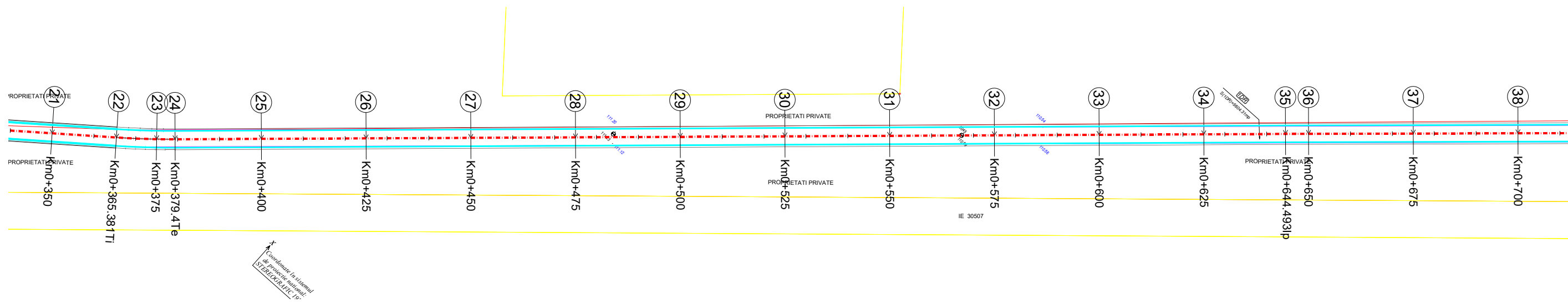
LEGENDA PLAN DE SITUATIE:

- CAROSABIL PROIECTAT
- AX PROIECTAT
- ACOSTAMENT PROIECTAT
- SANT PROIECTAT

LEGENDA PROFIL LONGITUDINAL:

- LINIA TERENULUI
- LINIA ROSIE
- SCHIMBATOR DECLIVITATE

Beneficiar:			COMUNA BUCSANI		Proiectant general:		AMPRISE CONSULT S.R.L.		Proiect nr.		
											012/2019
SPECIFICAȚIE		NUME		SEMNĂTURA		Scara		Denumire proiect:		Faza:	
		Ing.A.MOISE				1:1000/1:100		MODERNIZARE DRUMURI DE INTERES LOCAL IN COMUNA BUCSANI, JUDEȚUL GIURGIU		DALI	
PROIECTAT		Ing.A.MOISE				Data		Denumire planșa :		Planșa nr.	
VERIFICAT		Ing.R.Sarbu				2019		PLAN DE SITUATIE SI PROFIL LONGITUDINAL		26	



Km=0+500.000
di%-0.214
de%-0.577
m=0.363

Km=0+600.000
di%-0.577
de%-0.213
m=0.363

COTA REF. 108.305

DIFERENTE IN AX	+0.09	+0.09	+0.09	+0.09	+0.10	+0.10	+0.09	+0.08	+0.10	+0.11	+0.12	+0.13	+0.10	+0.10	+0.11	+0.10	+0.10	+0.11	+0.10	+0.10
COTE PROIECT	111.52	111.48	111.46	111.45	111.41	111.36	111.30	111.25	111.20	111.05	110.91	110.76	110.62	110.57	110.53	110.51	110.46	110.41	110.41	110.41
COTE EXISTENT	111.42	111.39	111.33	111.36	111.30	111.26	111.21	111.17	111.10	110.94	110.79	110.63	110.52	110.47	110.42	110.41	110.36	110.31	110.31	110.31
DISTANTE CUMULATE	0+350.00	0+365.38	0+375.00	0+379.40	0+400.00	0+425.00	0+450.00	0+475.00	0+500.00	0+525.00	0+550.00	0+575.00	0+600.00	0+625.00	0+644.49	0+650.00	0+675.00	0+700.00	0+700.00	0+700.00

Profil longitudinal
Drum STRADA PADURII de la km 0+ 350.000 la km 0+ 700.000
Scara: ORIZ 1 : 1000 VERT 1 : 100

STRADA PADURII

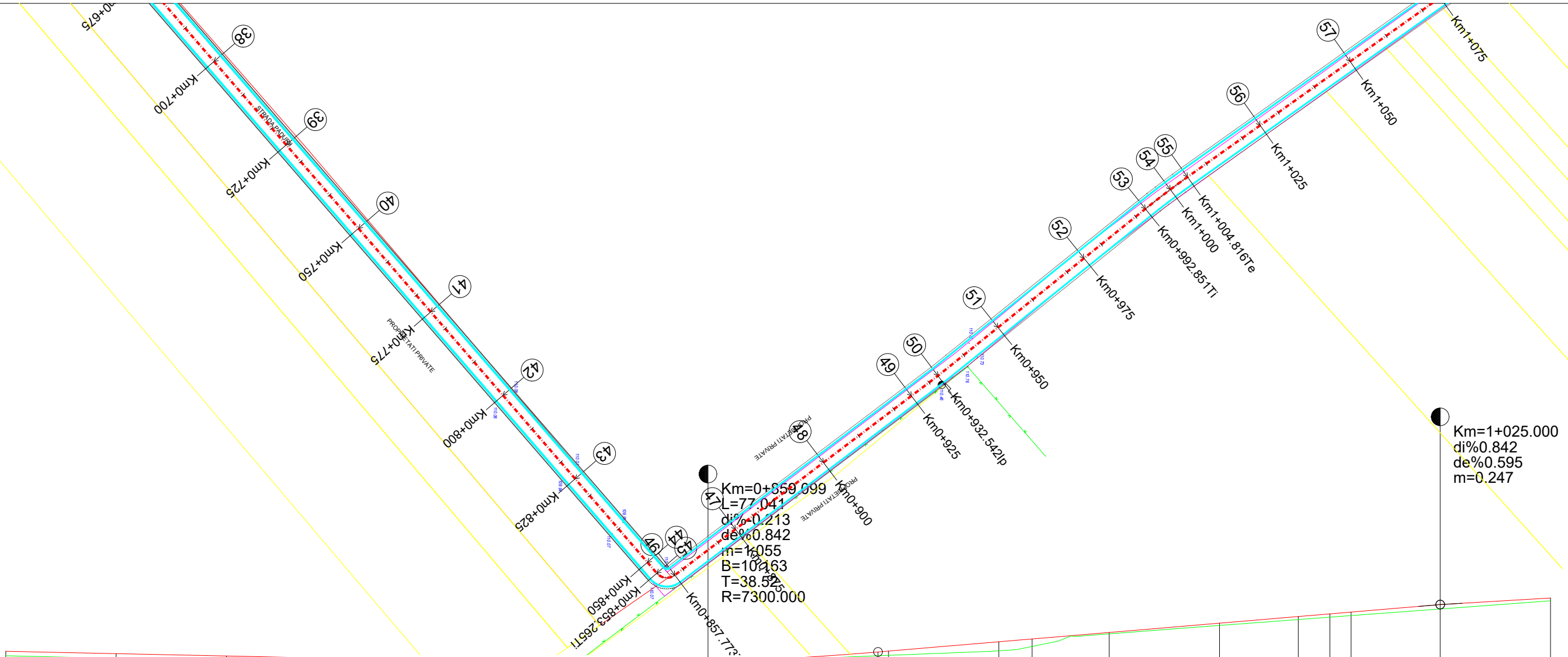
LEGENDA PLAN DE SITUATIE:

CAROSABIL PROIECTAT	
AX PROIECTAT	
ACOSTAMENT PROIECTAT	
SANT PROIECTAT	

LEGENDA PROFIL LONGITUDINAL:

LINIA TERENULUI	
LINIA ROSIE	
SCHIMBATOR DECLIVITATE	

Beneficiar:			Proiectant general:		Proiect nr.
COMUNA BUCSANI			AMPRISE CONSULT S.R.L.		012/2019
SPECIFICAȚIE	NUME	SEMNĂTURA	Scara	Denumire proiect:	Faza:
ȘEF PROIECT	Ing.A.MOISE		1:1000/1:100	MODERNIZARE DRUMURI DE INTERES LOCAL IN COMUNA BUCSANI, JUDEȚUL GIURGIU	DALI
PROIECTAT	Ing.A.MOISE		Data	Denumire planșă :	Planșa nr.
VERIFICAT	Ing.R.Sarbu		2019	PLAN DE SITUATIE SI PROFIL LONGITUDINAL	27



COTA REF. 107.975

DIFERENTE IN AX	+0.10	+0.10	+0.11	+0.12	+0.12	+0.16	+0.17	+0.13	+0.05	+0.05	+0.08	+0.10	+0.20	+0.17	+0.03	+0.05	+0.06	+0.07	+0.08	+0.10	+0.06			
COTE PROIECT	110.41	110.35	110.30	110.25	110.19	110.15	110.14	110.13	110.15	110.15	110.39	110.41	110.62	110.69	110.83	111.04	111.19	111.25	111.29	111.46	111.61			
COTE EXISTENT	110.31	110.25	110.19	110.13	110.07	109.99	109.97	110.00	110.10	110.10	110.31	110.31	110.42	110.52	110.80	110.99	111.13	111.18	111.21	111.36	111.55			
DISTANTE CUMULATE	0+700.00	0+725.00	0+750.00	0+775.00	0+800.00	0+820.58	0+825.00	0+836.16	0+850.00	0+853.26	0+857.77	0+859.10	0+875.00	0+897.62	0+900.00	0+925.00	0+932.54	0+950.00	0+975.00	0+992.85	1+000.00	1+004.82	1+025.00	1+050.00

Profil longitudinal
Drum STRADA PADURII de la km 0+ 700.000 la km 0+ 1050.000
Scara: ORIZ 1 : 1000 VERT 1 : 100

STRADA PADURII

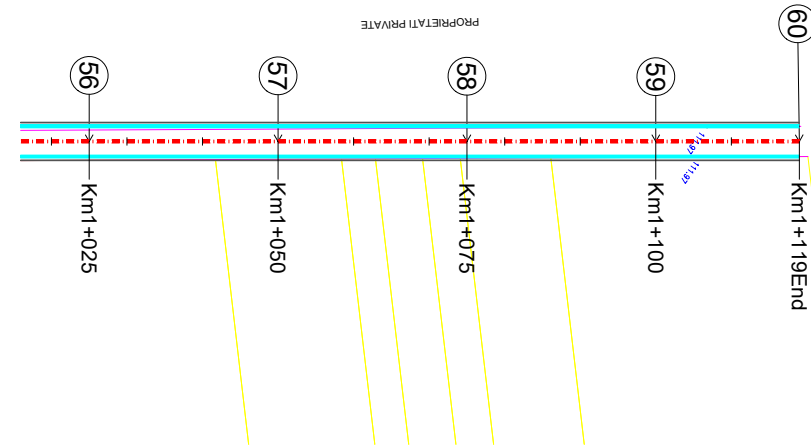
LEGENDA PLAN DE SITUATIE:

CAROSABIL PROIECTAT	
AX PROIECTAT	
ACOSTAMENT PROIECTAT	
SANT PROIECTAT	

LEGENDA PROFIL LONGITUDINAL:

LINIA TERENULUI	
LINIA ROSIE	
SCHIMBATOR DECLIVITATE	

Beneficiar:			Proiectant general:		Proiect nr.
COMUNA BUCSANI			AMPRISE CONSULT S.R.L.		012/2019
SPECIFICAȚIE	NUME	SEMNAȚURA	Scara	Denumire proiect:	Faza:
ȘEF PROIECT	Ing.A.MOISE		1:1000/1:100	MODERNIZARE DRUMURI DE INTERES LOCAL IN COMUNA BUCSANI, JUDEȚUL GIURGIU	DALI
PROIECTAT	Ing.A.MOISE		Data	Denumire planșă :	Planșă nr.
VERIFICAT	Ing.R.Sarbu		2019	PLAN DE SITUATIE SI PROFIL LONGITUDINAL	28



COTA REF. 98.000				
DIFERENTE IN AX	+0.06	+0.02	-0.01	
COTE PROIECT	111.61	111.76	111.91	112.02
COTE EXISTENT	111.55	111.74	111.92	112.02
DISTANTE CUMULATE	1+050.00	1+075.00	1+100.00	1+119.00

Profil longitudinal
 Drum STRADA PADURII de la km 0+ 1050.000 la km 0+ 1119.000
 Scara: ORIZ 1 : 1000 VERT 1 : 100

STRADA PADURII

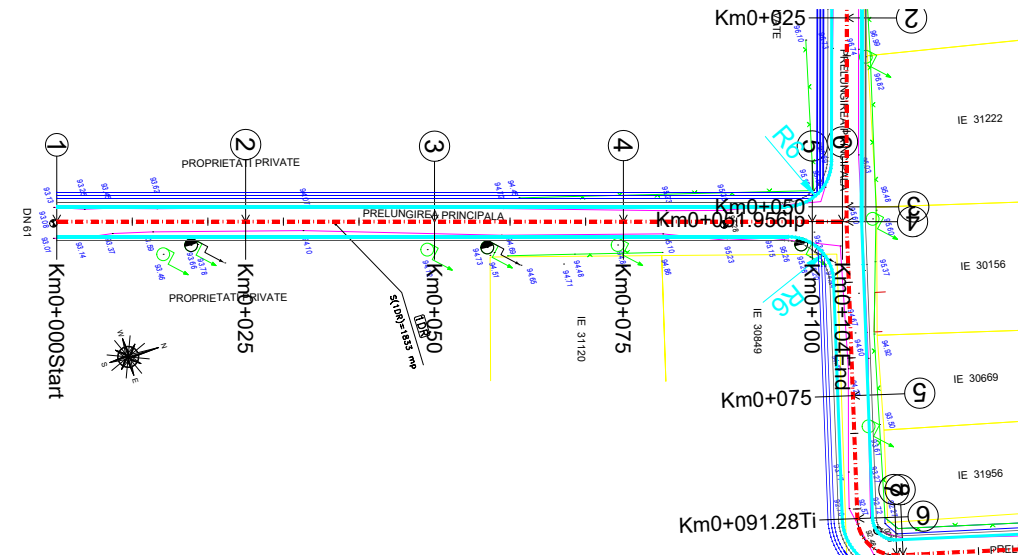
LEGENDA PLAN DE SITUATIE:

- CAROSABIL PROIECTAT
- AX PROIECTAT
- ACOSTAMENT PROIECTAT
- SANT PROIECTAT

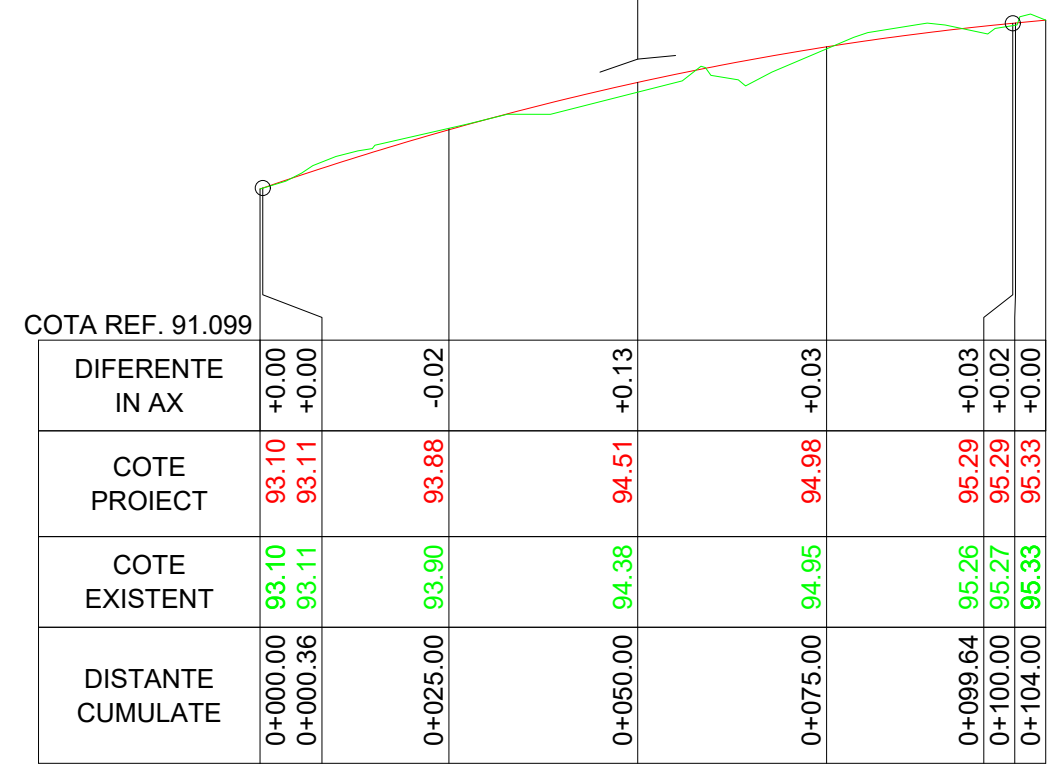
LEGENDA PROFIL LONGITUDINAL:

- LINIA TERENULUI
- LINIA ROSIE
- SCHIMBATOR DECLIVITATE

Beneficiar:				Proiectant general:	Proiect nr.
COMUNA BUCSANI				AMPRISE CONSULT S.R.L.	012/2019
SPECIFICAȚIE	NUME	SEMNĂTURA	Scara	Denumire proiect:	Faza:
ȘEF PROIECT	Ing.A.MOISE		1:1000/1:100	MODERNIZARE DRUMURI DE INTERES LOCAL IN COMUNA BUCSANI, JUDEȚUL GIURGIU	DALI
PROIECTAT	Ing.A.MOISE		Data	Denumire planșa :	Planșa nr.
VERIFICAT	Ing.R.Sarbu		2019	PLAN DE SITUATIE SI PROFIL LONGITUDINAL	29



Km=0+050.000
 L=99.276
 di%3.437
 de%0.955
 m=2.482
 B=30.799
 T=49.64
 R=4000.000



Profi longitudinal
 Drum STRADA PRELUNGIREA PRINCIPALA 1(1) de la km 0+ 0.000 la km 0+ 104.000
 Scara: ORIZ 1 : 1000 VERT 1 : 100

STRADA PRELUNGIREA PRINCIPALA 1(1)

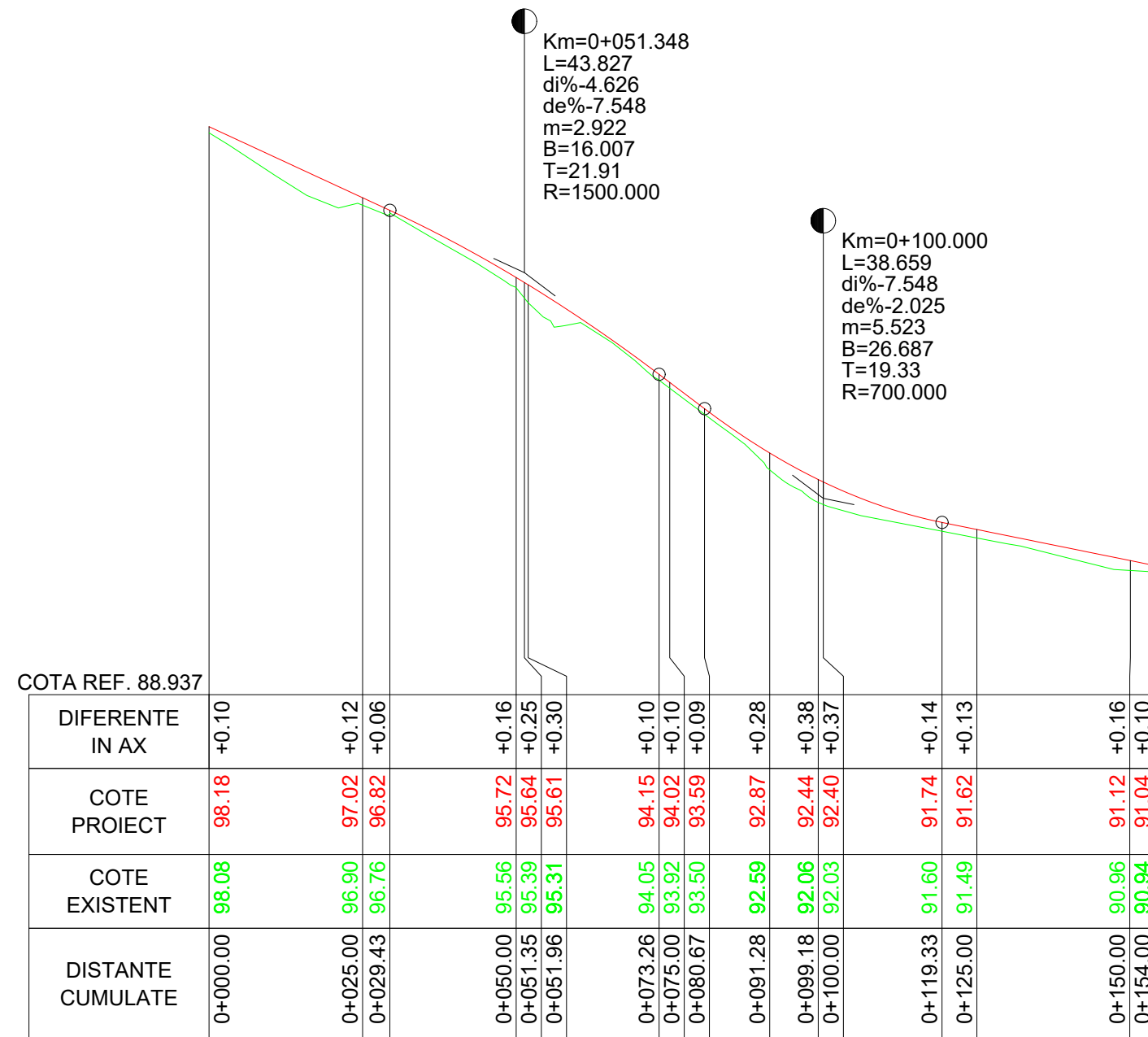
LEGENDA PLAN DE SITUATIE:

CAROSABIL PROIECTAT	
AX PROIECTAT	
ACOSTAMENT PROIECTAT	
SANT PROIECTAT	

LEGENDA PROFIL LONGITUDINAL:

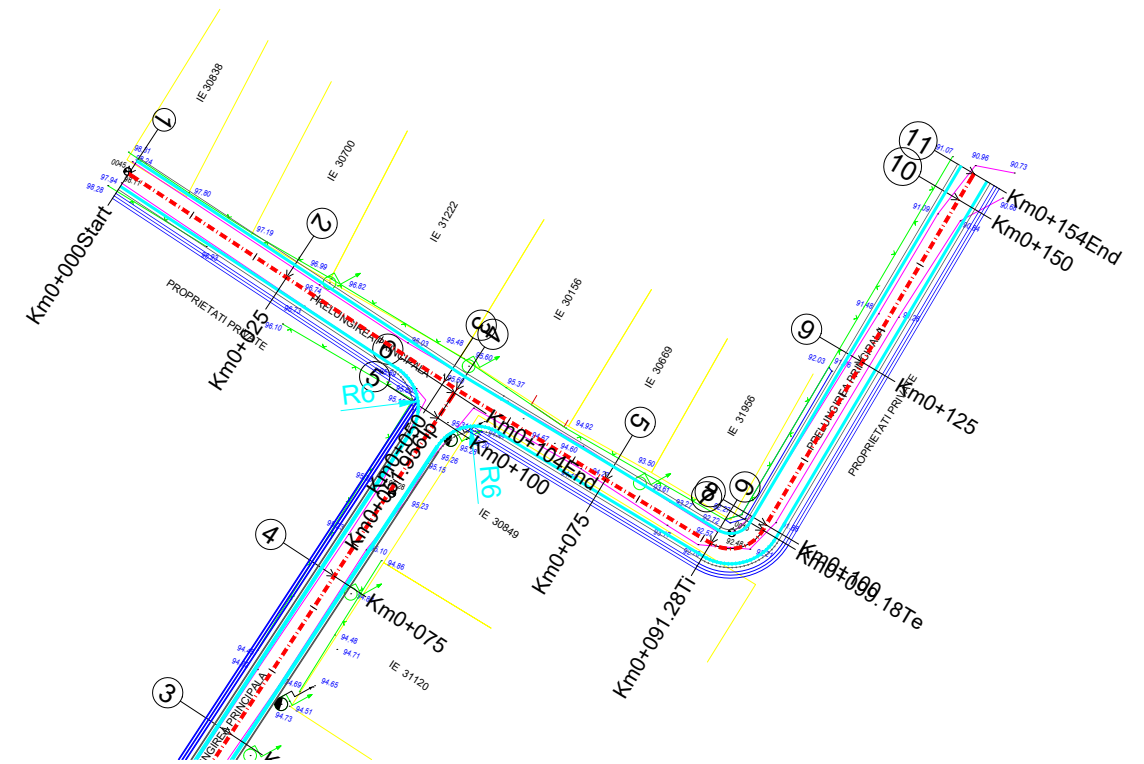
LINIA TERENULUI	
LINIA ROSIE	
SCHIMBATOR DECLIVITATE	

Beneficiar:			Proiectant general:		Proiect nr.
COMUNA BUCSANI			 AMPRISE CONSULT S.R.L.		012/2019
SPECIFICAȚIE	NUME	SEMNAȚURA	Scara	Denumire proiect:	Faza:
ȘEF PROIECT	Ing.A.MOISE		1:1000/1:100	MODERNIZARE DRUMURI DE INTERES LOCAL IN COMUNA BUCSANI, JUDEȚUL GIURGIU	DALI
PROIECTAT	Ing.A.MOISE		Data	Denumire planșă :	Planșă nr.
VERIFICAT	Ing.R.Sarbu		2019	PLAN DE SITUATIE SI PROFIL LONGITUDINAL	30



Profil longitudinal
 Drum STRADA PRELUNGIREA PRINCIPALA 1(2) de la km 0+ 0.000 la km 0+ 154.000
 Scara: ORIZ 1 : 1000 VERT 1 : 100

STRADA PRELUNGIREA PRINCIPALA 1(2)



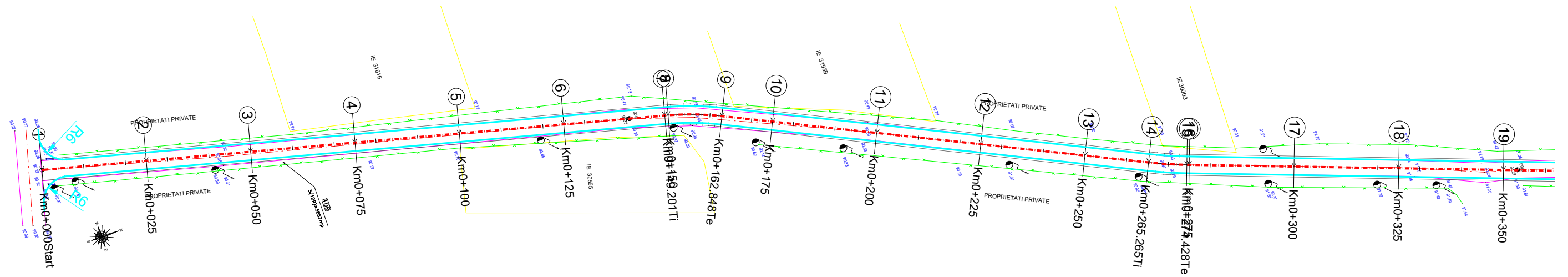
LEGENDA PLAN DE SITUATIE:

CAROSABIL PROIECTAT	
AX PROIECTAT	
ACOSTAMENT PROIECTAT	
SANT PROIECTAT	

LEGENDA PROFIL LONGITUDINAL:

LINIA TERENULUI	
LINIA ROSIE	
SCHIMBATOR DECLIVITATE	

Beneficiar:			Proiectant general:		Proiect nr.
COMUNA BUCSANI			AMPRISE CONSULT S.R.L.		012/2019
SPECIFICAȚIE	NUME	SEMNAȚURA	Scara	Denumire proiect:	Faza:
ȘEF PROIECT	Ing.A.MOISE		1:1000/1:100	MODERNIZARE DRUMURI DE INTERES LOCAL IN COMUNA BUCSANI, JUDEȚUL GIURGIU	DALI
PROIECTAT	Ing.A.MOISE		Data	Denumire planșă :	Planșă nr.
VERIFICAT	Ing.R.Sarbu		2019	PLAN DE SITUATIE SI PROFIL LONGITUDINAL	31



Km=0+200.000
 di%0.232
 de%0.489
 m=0.257

COTA REF. 88.104

DIFERENTE IN AX	+0.00	-0.12	+0.21	+0.30	+0.27	+0.05	-0.01	+0.00	+0.13	+0.11	+0.10	-0.47	+0.17	+0.04	+0.09	+0.10	-1.16	+0.14	+0.07	+0.16
COTE PROIECT	90.23	90.29	90.35	90.40	90.46	90.52	90.58	90.58	90.61	90.64	90.69	90.82	90.94	91.01	91.06	91.06	91.18	91.31	91.38	91.43
COTE EXISTENT	90.23	90.41	90.14	90.10	90.19	90.47	90.59	90.58	90.48	90.53	90.59	91.29	90.77	90.97	90.97	90.96	92.34	91.17	91.31	91.27
DISTANTE CUMULATE	0+000.00	0+025.00	0+050.00	0+075.00	0+100.00	0+125.00	0+149.20	0+150.00	0+162.85	0+175.00	0+200.00	0+225.00	0+250.00	0+265.26	0+274.43	0+275.00	0+300.00	0+325.00	0+340.93	0+350.00

Profil longitudinal
 Drum STRADA MACESILOR 1 de la km 0+ 0.000 la km 0+ 350.000
 Scara: ORIZ 1 : 1000 VERT 1 : 100

STRADA MACESILOR 1

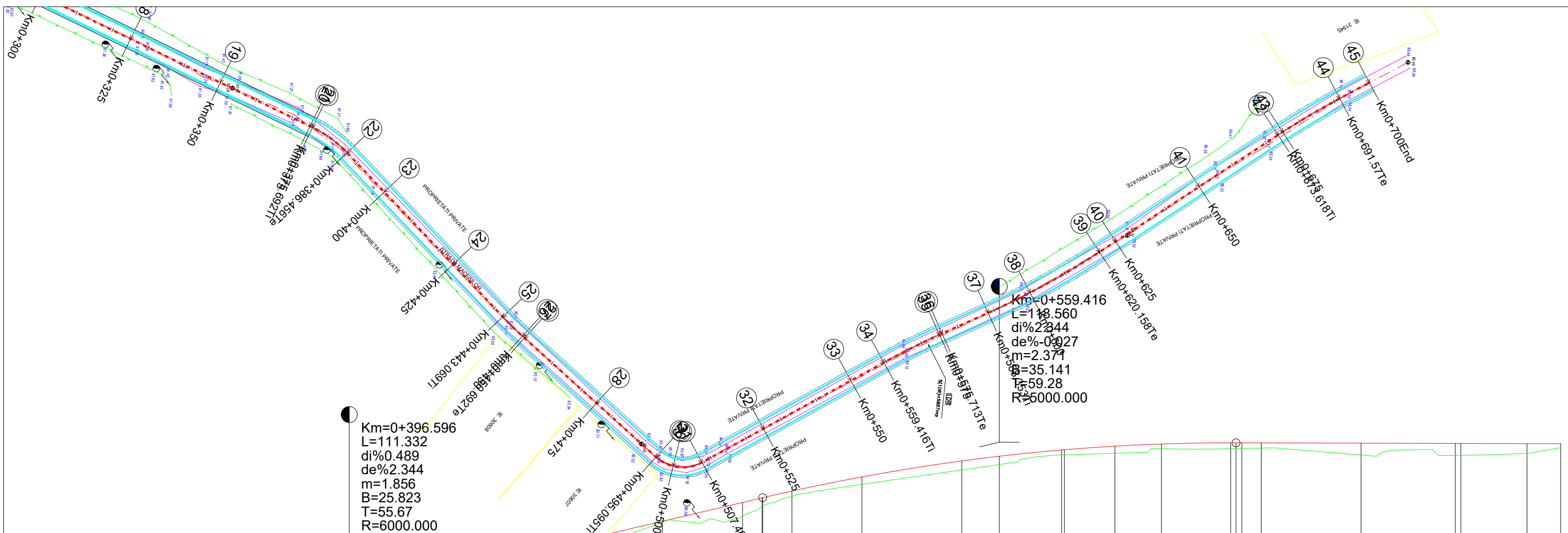
LEGENDA PLAN DE SITUATIE:

CAROSABIL PROIECTAT ————
 AX PROIECTAT - - - - -
 ACOSTAMENT PROIECTAT ————
 SANT PROIECTAT ————

LEGENDA PROFIL LONGITUDINAL:

LINIA TERENULUI ————
 LINIA ROSIE ————
 SCHIMBATOR DECLIVITATE ●

Beneficiar:			Proiectant general:		Proiect nr.
COMUNA BUCSANI			 AMPRISE CONSULT S.R.L.		012/2019
SPECIFICAȚIE	NUME	SEMNĂȚURA	Scara	Denumire proiect:	Faza:
ȘEF PROIECT	Ing.A.MOISE		1:1000/1:100	MODERNIZARE DRUMURI DE INTERES LOCAL IN COMUNA BUCSANI, JUDEȚUL GIURGIU	DALI
PROIECTAT	Ing.A.MOISE		Data	Denumire planșă :	Planșa nr.
VERIFICAT	Ing.R.Sarbu		2019	PLAN DE SITUATIE SI PROFIL LONGITUDINAL	32



COTA REF. 89.270

DIFERENTE IN AX	+0.16	+0.09	+0.10	+0.35	+0.04	+0.02	+0.14	+0.40	+0.27	+0.26	+0.29	+0.02	+0.35	+0.22	+0.21	+0.13	+0.13	+0.18	+0.12	+0.15	+0.15	+0.15	+0.13	+0.30	+0.30	+0.30	+0.24	+0.10				
COTE PROIECT	91.43	91.65	91.65	91.78	91.91	91.96	92.38	92.75	92.91	92.92	92.96	93.49	93.96	94.08	94.08	94.25	94.42	94.60	95.00	95.12	95.28	95.28	95.37	95.43	95.45	95.44	95.44	95.44	95.44			
COTE EXISTENT	91.27	91.56	91.55	91.43	91.87	91.94	92.24	92.35	92.64	92.66	92.67	93.47	93.61	93.86	93.87	94.12	94.42	94.78	94.91	95.15	95.15	95.31	95.31	95.19	95.31	95.15	95.14	95.20	95.34			
DISTANTE CUMULATE	0+350.00	0+375.00	0+375.69	0+386.46	0+396.60	0+400.00	0+425.00	0+443.07	0+450.00	0+450.69	0+452.26	0+475.00	0+495.09	0+500.00	0+500.14	0+507.47	0+525.00	0+550.00	0+559.42	0+575.00	0+575.71	0+588.35	0+600.00	0+617.36	0+618.70	0+620.16	0+625.00	0+650.00	0+673.62	0+675.00	0+691.57	0+700.00

Profi longitudinal
Drum STRADA MACESILOR 1 de la km 0+ 350.000 la km 0+ 700.000
Scara: ORIZ 1 : 1000 VERT 1 : 100

STRADA MACESILOR 1

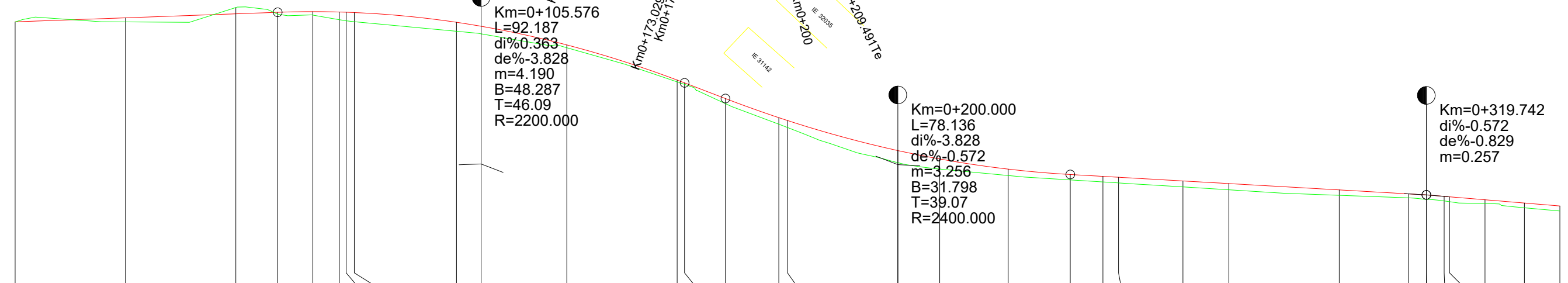
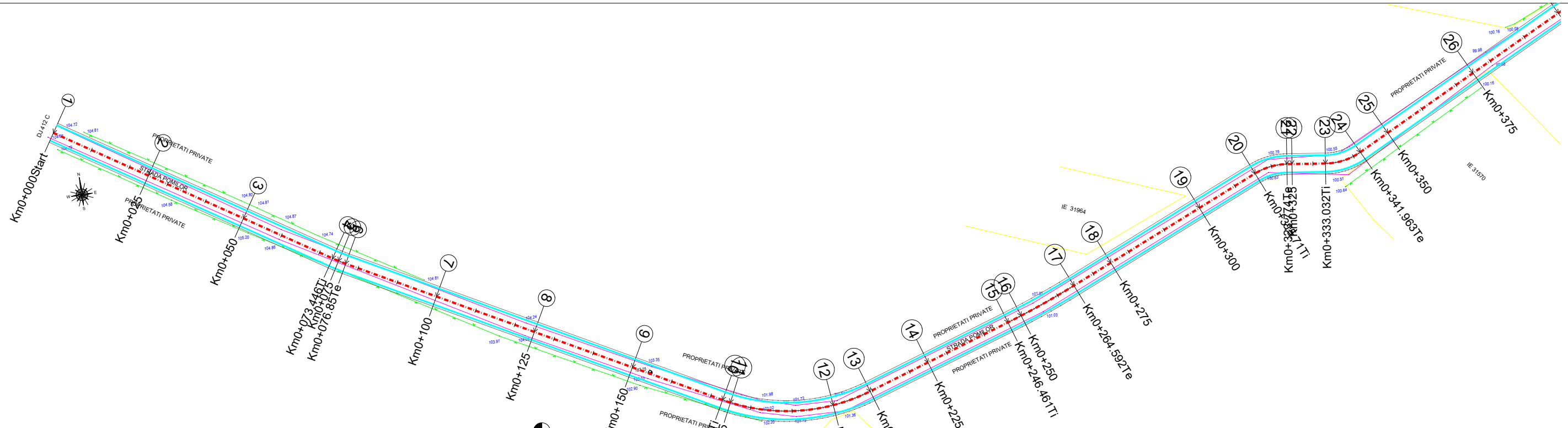
LEGENDA PLAN DE SITUATIE:

- CAROSABIL PROIECTAT
- AX PROIECTAT
- ACOSTAMENT PROIECTAT
- SANT PROIECTAT

LEGENDA PROFIL LONGITUDINAL:

- LINIA TERENULUI
- LINIA ROSIE
- SCHIMBATOR DECLIVITATE

Beneficiar:			Proiectant general:		Proiect nr.
COMUNA BUCSANI			AMPRISE CONSULT S.R.L.		012/2019
SPECIFICAȚIE	NUME	SEMNĂTURA	Scara	Denumire proiect:	Faza:
ȘEF PROIECT	Ing.A.MOISE		1:1000/1:100	MODERNIZARE DRUMURI DE INTERES LOCAL IN COMUNA BUCSANI, JUDEȚUL GIURGIU	DALI
PROIECTAT	Ing.A.MOISE		Data	Denumire planșă :	Planșa nr.
VERIFICAT	Ing.R.Sarbu		2019	PLAN DE SITUATIE SI PROFIL LONGITUDINAL	33



	0+000.00	0+025.00	0+050.00	0+059.48	0+067.46	0+073.45	0+075.00	0+076.85	0+100.00	0+105.58	0+125.00	0+150.00	0+151.67	0+160.93	0+173.03	0+175.00	0+200.00	0+209.49	0+225.00	0+239.07	0+246.46	0+250.00	0+264.59	0+275.00	0+300.00	0+315.71	0+319.74	0+323.77	0+325.00	0+333.03	0+341.96	0+350.00
DIFERENTE IN AX	+0.00	+0.09	-0.15	+0.04	+0.08	+0.17	+0.19	+0.21	+0.20	+0.17	+0.06	+0.04	+0.03	+0.12	+0.14	+0.16	+0.28	+0.23	+0.15	+0.12	+0.13	+0.13	+0.13	+0.14	+0.12	+0.09	+0.10	+0.10	+0.11	+0.09	+0.11	+0.12
COTE PROIECT	104.69	104.78	104.87	104.91	104.92	104.91	104.91	104.90	104.68	104.59	104.17	103.37	103.31	102.96	102.52	102.46	101.78	101.59	101.36	101.24	101.20	101.18	101.09	101.03	100.89	100.80	100.78	100.74	100.73	100.67	100.59	100.53
COTE EXISTENT	104.69	104.69	105.02	104.87	104.84	104.74	104.72	104.69	104.48	104.42	104.11	103.33	103.28	102.84	102.38	102.30	101.50	101.36	101.21	101.12	101.07	101.05	100.96	100.89	100.77	100.71	100.68	100.64	100.62	100.58	100.48	100.41
DISTANTE CUMULATE	0+000.00	0+025.00	0+050.00	0+059.48	0+067.46	0+073.45	0+075.00	0+076.85	0+100.00	0+105.58	0+125.00	0+150.00	0+151.67	0+160.93	0+173.03	0+175.00	0+200.00	0+209.49	0+225.00	0+239.07	0+246.46	0+250.00	0+264.59	0+275.00	0+300.00	0+315.71	0+319.74	0+323.77	0+325.00	0+333.03	0+341.96	0+350.00

Profi longitudinal
Drum STRADA POMILOR de la km 0+ 0.000 la km 0+ 350.000
Scara: ORIZ 1 : 1000 VERT 1 : 100

STRADA POMILOR

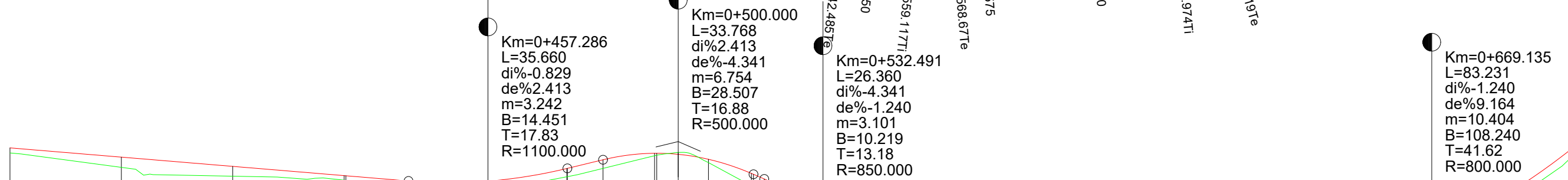
LEGENDA PLAN DE SITUATIE:

CAROSABIL PROIECTAT	
AX PROIECTAT	
ACOSTAMENT PROIECTAT	
SANT PROIECTAT	

LEGENDA PROFIL LONGITUDINAL:

LINIA TERENULUI	
LINIA ROSIE	
SCHIMBATOR DECLIVITATE	

Beneficiar:			Proiectant general:		Proiect nr.
COMUNA BUCSANI			AMPRISE CONSULT S.R.L.		012/2019
SPECIFICAȚIE	NUME	SEMNĂȚURA	Scara	Denumire proiect:	Faza:
ȘEF PROIECT	Ing.A.MOISE		1:1000/1:100	MODERNIZARE DRUMURI DE INTERES LOCAL IN COMUNA BUCSANI, JUDEȚUL GIURGIU	DALI
PROIECTAT	Ing.A.MOISE		Data	Denumire planșă :	Planșă nr.
VERIFICAT	Ing.R.Sarbu		2019	PLAN DE SITUATIE SI PROFIL LONGITUDINAL	34



COTA REF. 95.875

DIFERENTE IN AX	+0.12	+0.23	+0.22	+0.10	+0.10	+0.15	+0.15	+0.17	+0.24	+0.18	+0.19	+0.19	+0.05	+0.04	-0.04	+0.07	+0.27	+0.28	+0.30	+0.28	+0.18	+0.15	+0.14	+0.13	+0.12	+0.12	+0.12	+0.13	+0.12	+0.12	+0.10	+0.09	+0.09	+0.09	+0.24	+0.47	+0.44	+0.34	+0.34	+0.19
COTE PROIECT	100.53	100.32	100.11	99.90	99.90	99.78	99.75	99.75	99.78	100.06	100.07	100.26	100.40	100.40	100.38	100.27	99.95	99.93	99.83	99.60	99.36	99.14	99.09	99.01	98.93	98.81	98.73	98.42	98.18	98.11	98.08	98.06	98.02	98.12	98.35	98.64	98.90	98.90	100.46	
COTE EXISTENT	100.41	100.09	99.89	99.80	99.80	99.63	99.60	99.58	99.54	99.88	99.88	100.07	100.35	100.36	100.42	100.20	99.68	99.65	99.53	99.32	99.18	98.99	98.95	98.91	98.81	98.69	98.61	98.29	98.06	97.99	97.98	97.97	97.93	97.88	97.88	98.20	98.56	98.56	100.27	
DISTANTE CUMULATE	0+350.00	0+375.00	0+400.00	0+425.00	0+425.41	0+439.46	0+448.58	0+450.00	0+457.29	0+475.00	0+475.12	0+483.12	0+494.69	0+495.18	0+500.00	0+506.78	0+516.42	0+516.88	0+519.31	0+525.00	0+532.49	0+542.49	0+545.67	0+550.00	0+559.12	0+568.67	0+575.00	0+600.00	0+618.97	0+625.00	0+627.52	0+629.02	0+637.44	0+650.00	0+660.46	0+669.14	0+675.00	0+675.00	0+700.00	

Profi longitudinal
Drum STRADA POMILOR de la km 0+ 350.000 la km 0+ 700.000
Scara: ORIZ 1 : 1000 VERT 1 : 100

STRADA POMILOR

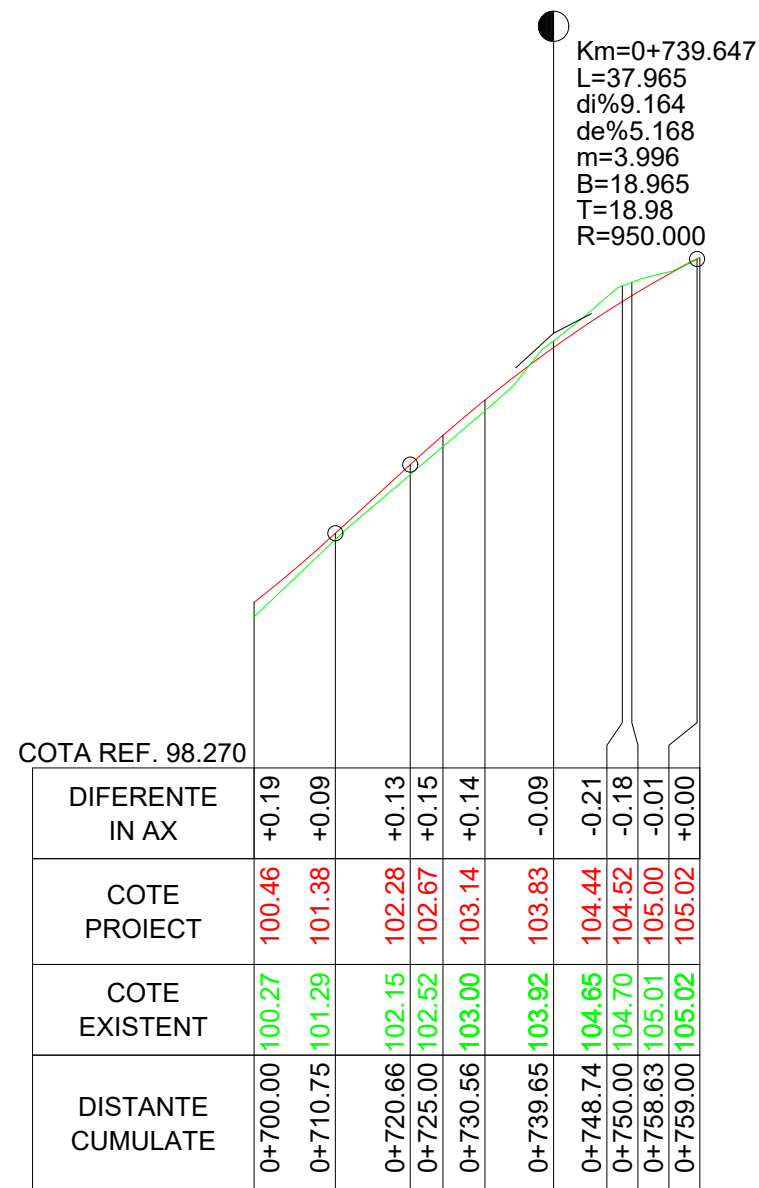
LEGENDA PLAN DE SITUATIE:

- CAROSABIL PROIECTAT ———
- AX PROIECTAT - - - - -
- ACOSTAMENT PROIECTAT ———
- SANT PROIECTAT ———

LEGENDA PROFIL LONGITUDINAL:

- LINIA TERENULUI ———
- LINIA ROSIE ———
- SCHIMBATOR DECLIVITATE ●

Beneficiar:			Proiectant general:		Proiect nr.
COMUNA BUCSANI					AMPRISE CONSULT S.R.L. 012/2019
SPECIFICAȚIE	NUME	SEMNĂȚURA	Scara	Denumire proiect:	Faza:
ȘEF PROIECT	Ing.A.MOISE		1:1000/1:100	MODERNIZARE DRUMURI DE INTERES LOCAL IN COMUNA BUCSANI, JUDEȚUL GIURGIU	DALI
PROIECTAT	Ing.A.MOISE		Data	Denumire planșă :	Planșa nr.
VERIFICAT	Ing.R.Sarbu		2019	PLAN DE SITUATIE SI PROFIL LONGITUDINAL	35



Profi longitudinal
 Drum STRADA POMILOR de la km 0+ 700.000 la km 0+ 759.000
 Scara: ORIZ 1 : 1000 VERT 1 : 100

STRADA POMILOR







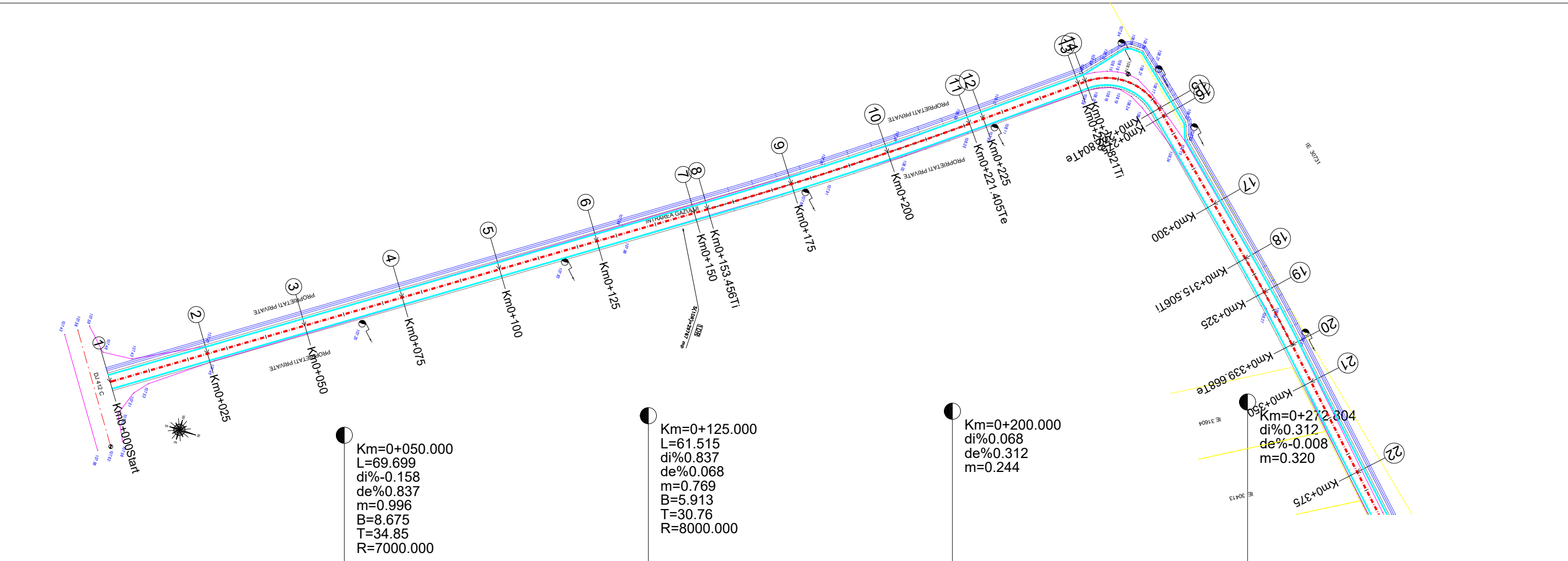
LEGENDA PLAN DE SITUATIE:

- CAROSABIL PROIECTAT ———
- AX PROIECTAT - - - - -
- ACOSTAMENT PROIECTAT ———
- SANT PROIECTAT ———

LEGENDA PROFIL

- LONGITUDINAL:**
- LINIA TERENULUI ———
 - LINIA ROSIE ———
 - SCHIMBATOR DECLIVITATE ●

Beneficiar:			Proiectant general:		Proiect nr.
COMUNA BUCSANI			 AMPRISE CONSULT S.R.L.		012/2019
SPECIFICAȚIE	NUME	SEMNĂTURA	Scara	Denumire proiect:	Faza:
ȘEF PROIECT	Ing.A.MOISE		1:1000/1:100	MODERNIZARE DRUMURI DE INTERES LOCAL IN COMUNA BUCSANI, JUDEȚUL GIURGIU	DALI
PROIECTAT	Ing.A.MOISE		Data	Denumire planșă :	Planșa nr.
VERIFICAT	Ing.R.Sarbu		2019	PLAN DE SITUATIE SI PROFIL LONGITUDINAL	36



Km=0+050.000
 L=69.699
 di%-0.158
 de%0.837
 m=0.996
 B=8.675
 T=34.85
 R=7000.000

Km=0+125.000
 L=61.515
 di%0.837
 de%0.068
 m=0.769
 B=5.913
 T=30.76
 R=8000.000

Km=0+200.000
 di%0.068
 de%0.312
 m=0.244

Km=0+272.804
 di%0.312
 de%-0.008
 m=0.320

COTA REF. 105.286

DIFERENTE IN AX	-0.01	-0.05	-0.04	-0.03	+0.18	+0.15	+0.15	+0.16	+0.16	+0.04	+0.18	+0.19	+0.20	+0.24	+0.10	+0.10	+0.13	+0.10	+0.12	+0.10	+0.08	+0.09	+0.06	+0.04	+0.09	+0.09	
COTE PROIECT	107.47	107.44	107.43	107.43	107.47	107.60	107.68	107.76	107.80	107.95	108.03	108.03	108.03	108.05	108.07	108.13	108.14	108.22	108.23	108.29	108.29	108.29	108.29	108.29	108.29	108.29	108.29
COTE EXISTENT	107.47	107.49	107.47	107.46	107.29	107.45	107.53	107.60	107.64	107.91	108.03	108.04	108.03	108.01	108.07	108.12	108.11	108.19	108.21	108.21	108.20	108.20	108.23	108.25	108.20	108.20	108.20
DISTANTE CUMULATE	0+000.00	0+015.15	0+025.00	0+026.24	0+050.00	0+075.00	0+084.85	0+094.24	0+100.00	0+125.00	0+150.00	0+153.46	0+155.76	0+175.00	0+200.00	0+221.40	0+225.00	0+250.00	0+251.82	0+272.80	0+275.00	0+300.00	0+315.51	0+325.00	0+339.67	0+350.00	

Profil longitudinal
 Drum INTRAREA GAZULUI (1) de la km 0+ 0.000 la km 0+ 350.000
 Scara: ORIZ 1 : 1000 VERT 1 : 100

INTRAREA GAZULUI (1)

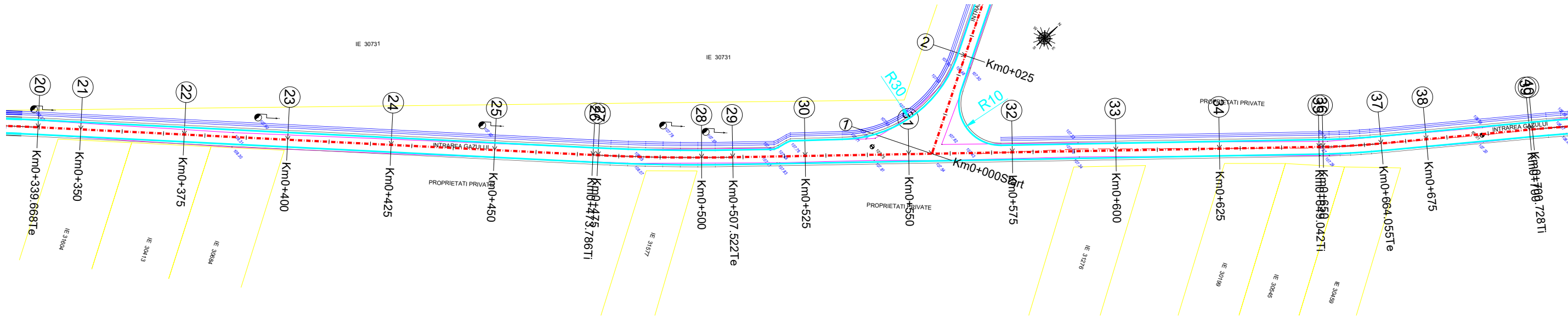
LEGENDA PLAN DE SITUATIE:

CAROSABIL PROIECTAT	
AX PROIECTAT	
ACOSTAMENT PROIECTAT	
SANT PROIECTAT	

LEGENDA PROFIL LONGITUDINAL:

LINIA TERENULUI	
LINIA ROSIE	
SCHIMBATOR DECLIVITATE	

Beneficiar:			Proiectant general:		Proiect nr.
COMUNA BUCSANI			AMPRISE CONSULT S.R.L.		012/2019
SPECIFICAȚIE	NUME	SEMNĂȚURA	Scara	Denumire proiect:	Faza:
ȘEF PROIECT	Ing.A.MOISE		1:1000/1:100	MODERNIZARE DRUMURI DE INTERES LOCAL IN COMUNA BUCSANI, JUDEȚUL GIURGIU	DALI
PROIECTAT	Ing.A.MOISE		Data	Denumire planșă :	Planșa nr.
VERIFICAT	Ing.R.Sarbu		2019	PLAN DE SITUATIE SI PROFIL LONGITUDINAL	37



Km=0+400.000
 di%-0.008
 de%-0.189
 m=0.181

Km=0+473.786
 di%-0.189
 de%-0.584
 m=0.395

Km=0+555.595
 di%-0.584
 de%-0.372
 m=0.212

COTA REF. 104.799

DIFERENTE IN AX	+0.09	+0.04	+0.10	+0.10	+0.10	+0.10	+0.10	+0.10	+0.12	+0.04	+0.06	+0.10	+0.19	+0.15	+0.12	+0.12	+0.08	+0.12	+0.13	+0.16	+0.15	
COTE PROIECT	108.29	108.28	108.28	108.24	108.19	108.14	108.14	107.99	107.95	107.84	107.70	107.67	107.59	107.50	107.41	107.32	107.26	107.23	107.22	106.97	106.95	
COTE EXISTENT	108.20	108.23	108.18	108.14	108.09	108.04	108.04	107.89	107.83	107.80	107.64	107.57	107.40	107.35	107.29	107.20	107.18	107.11	107.09	106.81	106.80	
DISTANTE CUMULATE	0+350.00	0+375.00	0+400.00	0+425.00	0+450.00	0+473.79	0+475.00	0+500.00	0+507.52	0+525.00	0+550.00	0+555.60	0+575.00	0+600.00	0+625.00	0+649.04	0+650.00	0+664.05	0+673.30	0+675.00	0+700.00	0+700.73

Profil longitudinal
 Drum INTRAREA GAZULUI (1) de la km 0+ 350.000 la km 0+ 700.728
 Scara: ORIZ 1 : 1000 VERT 1 : 100

INTRAREA GAZULUI (1)

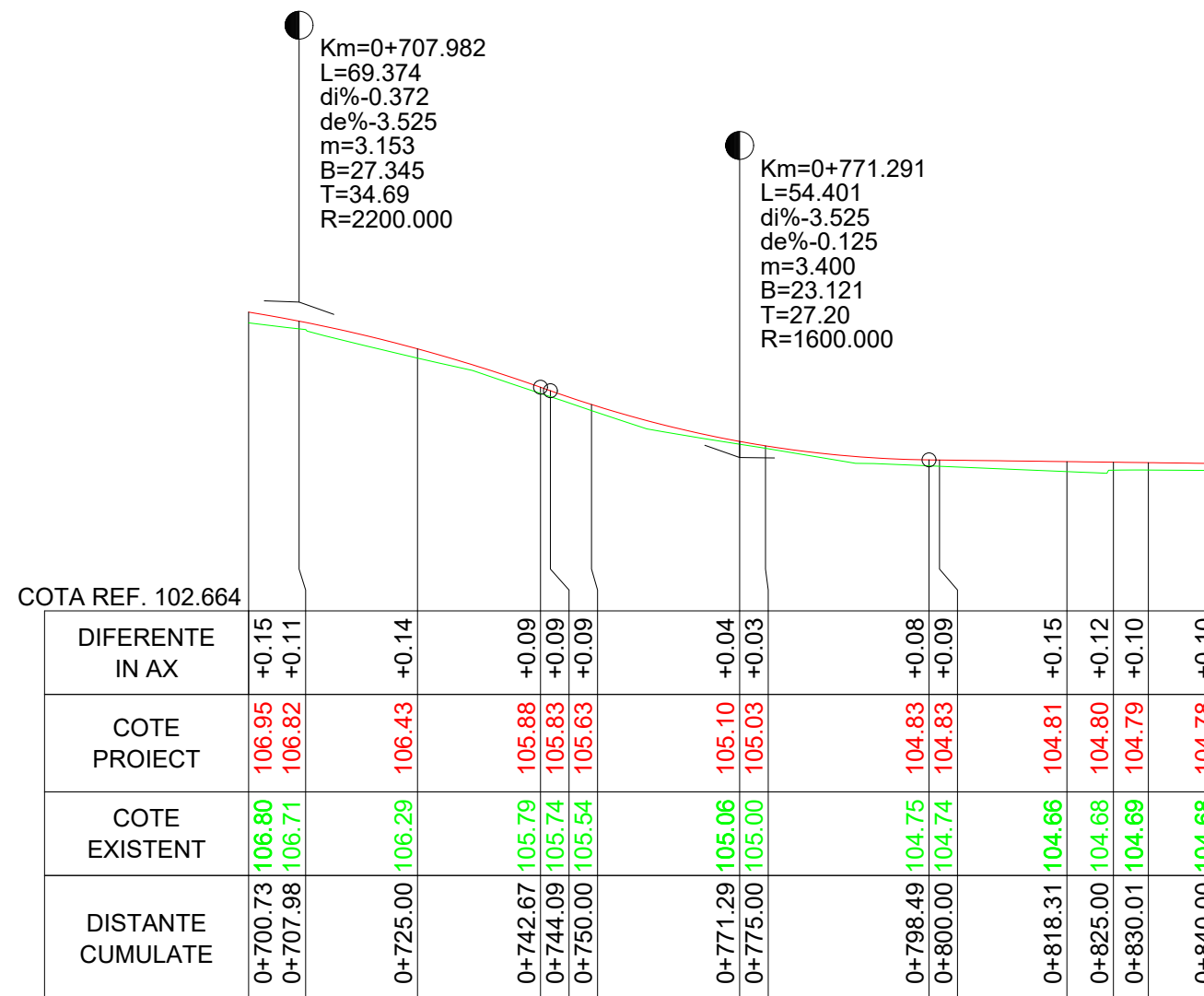
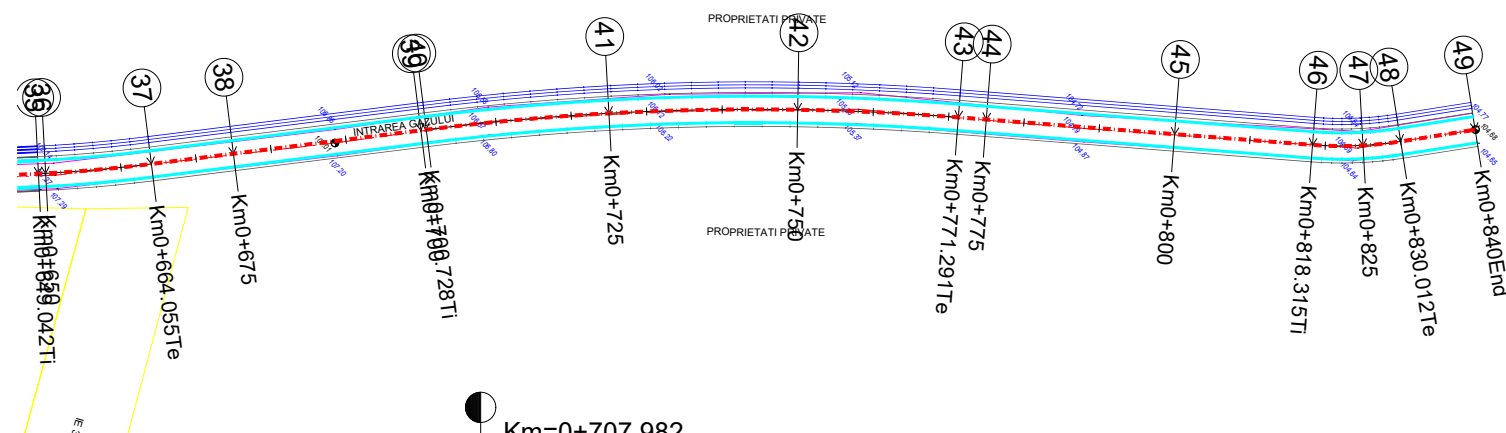
LEGENDA PLAN DE SITUATIE:

CAROSABIL PROIECTAT	
AX PROIECTAT	
ACOSTAMENT PROIECTAT	
SANT PROIECTAT	

LEGENDA PROFIL LONGITUDINAL:

LINIA TERENULUI	
LINIA ROSIE	
SCHIMBATOR DECLIVITATE	

Beneficiar:			Proiectant general:		Proiect nr.
COMUNA BUCSANI			AMPRISE CONSULT S.R.L.		012/2019
SPECIFICAȚIE	NUME	SEMNĂTURA	Scara	Denumire proiect:	
ȘEF PROIECT	Ing.A.MOISE		1:1000/1:100	MODERNIZARE DRUMURI DE INTERES LOCAL IN COMUNA BUCSANI, JUDEȚUL GIURGIU	
PROIECTAT	Ing.A.MOISE		Data	Denumire planșă :	
VERIFICAT	Ing.R.Sarbu		2019	PLAN DE SITUATIE SI PROFIL LONGITUDINAL	
					Faza:
					DALI
					Planșa nr.
					38



Profil longitudinal
 Drum INTRAREA GAZULUI (1) de la km 0+ 700.728 la km 0+ 840.000
 Scara: ORIZ 1 : 1000 VERT 1 : 100

INTRAREA GAZULUI (1)

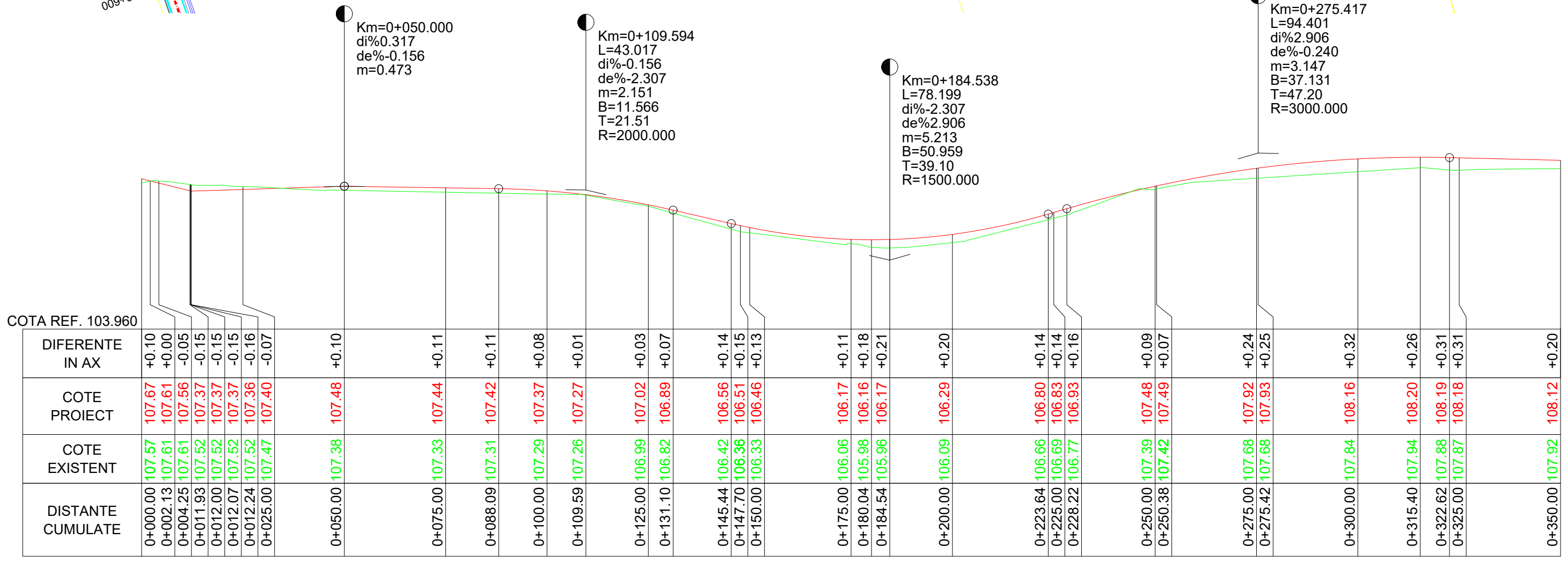
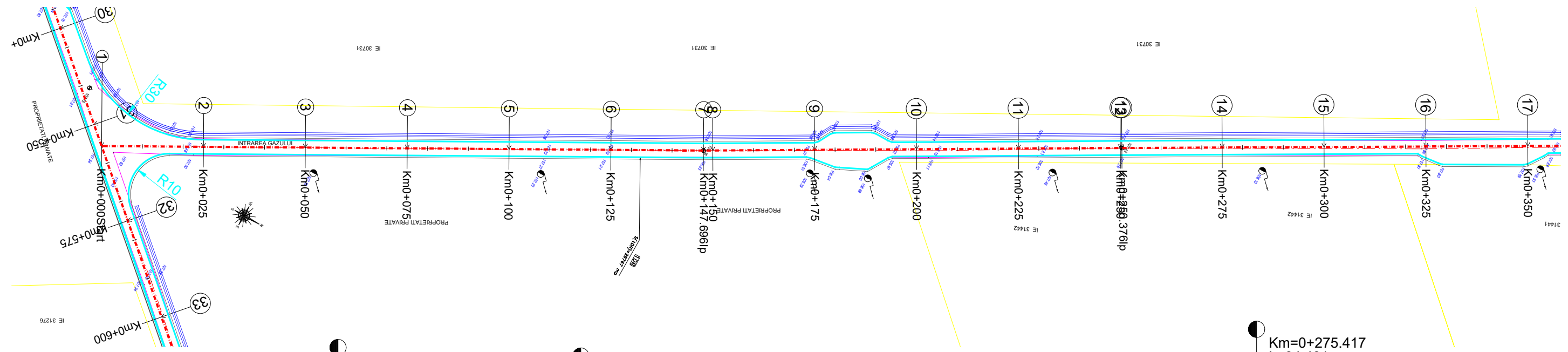
LEGENDA PLAN DE SITUATIE:

CAROSABIL PROIECTAT	
AX PROIECTAT	
ACOSTAMENT PROIECTAT	
SANT PROIECTAT	

LEGENDA PROFIL LONGITUDINAL:

LINIA TERENULUI	
LINIA ROSIE	
SCHIMBATOR DECLIVITATE	

Beneficiar:			Proiectant general:		Proiect nr.
COMUNA BUCSANI			AMPRISE CONSULT S.R.L.		012/2019
SPECIFICAȚIE	NUME	SEMNAȚURA	Scara	Denumire proiect:	Faza:
ȘEF PROIECT	Ing.A.MOISE		1:1000/1:100	MODERNIZARE DRUMURI DE INTERES LOCAL IN COMUNA BUCSANI, JUDEȚUL GIURGIU	DALI
PROIECTAT	Ing.A.MOISE		Data	Denumire planșă :	Planșa nr.
VERIFICAT	Ing.R.Sarbu		2019	PLAN DE SITUATIE SI PROFIL LONGITUDINAL	39



COTA REF. 103.960

DISTANTE CUMULATE	COTE EXISTENT	COTE PROIECT	DIFERENTE IN AX
0+000.00	107.57	107.67	+0.10
0+002.13	107.61	107.61	+0.00
0+004.25	107.61	107.56	-0.05
0+011.93	107.52	107.37	-0.15
0+012.00	107.52	107.37	-0.15
0+012.07	107.52	107.37	-0.15
0+012.24	107.52	107.36	-0.16
0+025.00	107.47	107.40	-0.07
0+050.00	107.38	107.48	+0.10
0+075.00	107.33	107.44	+0.11
0+088.09	107.31	107.42	+0.11
0+100.00	107.29	107.37	+0.08
0+109.59	107.26	107.27	+0.01
0+125.00	106.99	107.02	+0.03
0+131.10	106.82	106.89	+0.07
0+145.44	106.42	106.56	+0.14
0+147.70	106.36	106.51	+0.15
0+150.00	106.33	106.46	+0.13
0+175.00	106.06	106.17	+0.11
0+180.04	105.98	106.16	+0.18
0+184.54	105.96	106.17	+0.21
0+200.00	106.09	106.29	+0.20
0+223.64	106.66	106.80	+0.14
0+225.00	106.69	106.83	+0.14
0+228.22	106.77	106.93	+0.16
0+250.00	107.39	107.48	+0.09
0+250.38	107.42	107.49	+0.07
0+275.00	107.68	107.92	+0.24
0+275.42	107.68	107.93	+0.25
0+300.00	107.84	108.16	+0.32
0+315.40	107.94	108.20	+0.26
0+322.62	107.88	108.19	+0.31
0+325.00	107.87	108.18	+0.31
0+350.00	107.92	108.12	+0.20

Profil longitudinal
Drum INTRAREA GAZULUI (2) de la km 0+ 0.000 la km 0+ 350.000
Scara: ORIZ 1 : 1000 VERT 1 : 100

INTRAREA GAZULUI (2)

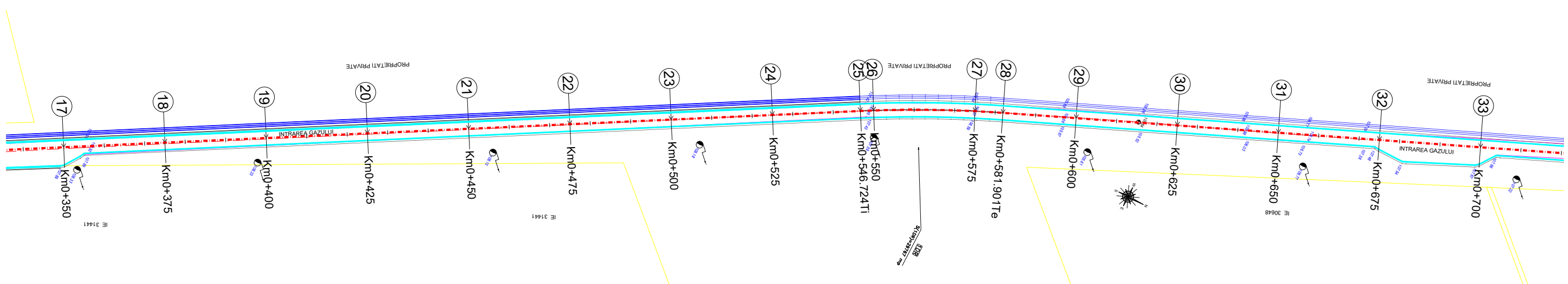
LEGENDA PLAN DE SITUATIE:

CAROSABIL PROIECTAT	
AX PROIECTAT	
ACOSTAMENT PROIECTAT	
SANT PROIECTAT	

LEGENDA PROFIL LONGITUDINAL:

LINIA TERENULUI	
LINIA ROSIE	
SCHIMBATOR DECLIVITATE	

Beneficiar:			Proiectant general:		Proiect nr.
COMUNA BUCSANI			AMPRISE CONSULT S.R.L.		012/2019
SPECIFICAȚIE	NUME	SEMNAȚURA	Scara	Denumire proiect:	Faza:
ȘEF PROIECT	Ing.A.MOISE		1:1000/1:100	MODERNIZARE DRUMURI DE INTERES LOCAL IN COMUNA BUCSANI, JUDEȚUL GIURGIU	DALI
PROIECTAT	Ing.A.MOISE		Data	Denumire planșă :	Planșă nr.
VERIFICAT	Ing.R.Sarbu		2019	PLAN DE SITUATIE SI PROFIL LONGITUDINAL	40

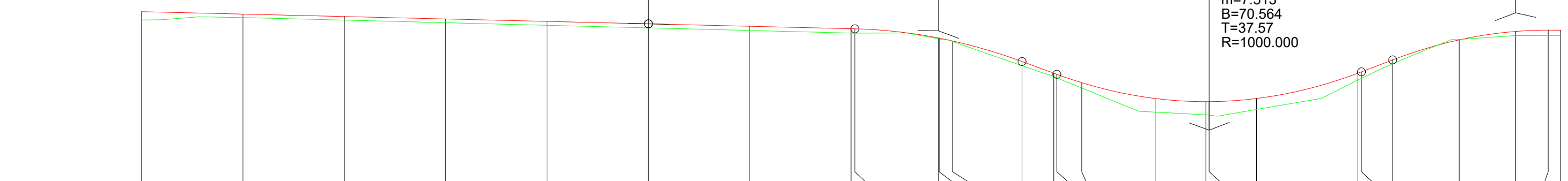


Km=0+475.000
 L=0.001
 di%=-0.240
 de%=-0.242
 m=0.001
 B=0.000
 T=0.00
 R=75.000

Km=0+546.549
 L=41.227
 di%=-0.242
 de%=-3.677
 m=3.436
 B=17.705
 T=20.61
 R=1200.000

Km=0+613.308
 L=75.134
 di%=-3.677
 de%3.836
 m=7.513
 B=70.564
 T=37.57
 R=1000.000

Km=0+688.90
 L=60.60
 di%3.836
 de%-2.2
 m=6.060
 B=45.90
 T=30.30
 R=1000.000



COTA REF. 103.566

DIFERENTE IN AX	COTE PROIECT	COTE EXISTENT	DISTANTE CUMULATE
+0.20	108.12	107.92	0+350.00
+0.09	108.06	107.97	0+375.00
+0.09	108.00	107.91	0+400.00
+0.09	107.94	107.85	0+425.00
+0.10	107.88	107.78	0+450.00
+0.10	107.82	107.72	0+475.00
+0.10	107.76	107.66	0+500.00
+0.11	107.70	107.59	0+525.00
+0.02	107.47	107.45	0+546.55
+0.02	107.47	107.45	0+546.72
+0.10	107.40	107.39	0+550.00
+0.10	106.89	106.79	0+567.16
+0.08	106.60	106.52	0+575.00
+0.08	106.57	106.49	0+575.74
+0.14	106.37	106.23	0+581.90
+0.34	105.98	105.64	0+600.00
+0.33	105.90	105.57	0+612.52
+0.33	105.90	105.57	0+613.31
+0.28	105.98	105.70	0+625.00
+0.17	106.60	106.43	0+650.00
+0.16	106.63	106.47	0+650.88
+0.10	106.93	106.83	0+658.60
-0.01	107.42	107.43	0+675.00
+0.10	107.63	107.53	0+688.90
+0.14	107.67	107.53	0+696.96
+0.13	107.66	107.53	0+700.00

Profil longitudinal
 Drum INTRAREA GAZULUI (2) de la km 0+ 350.000 la km 0+ 700.000
 Scara: ORIZ 1 : 1000 VERT 1 : 100

INTRAREA GAZULUI (2)

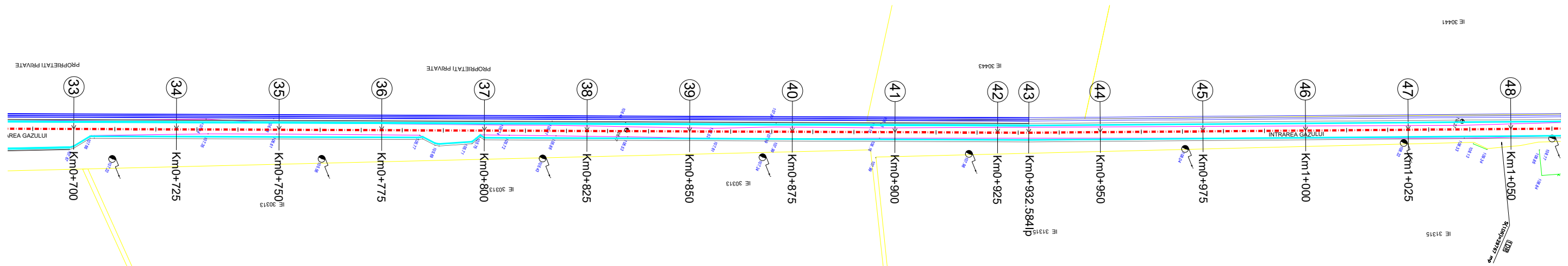
LEGENDA PLAN DE SITUATIE:

CAROSABIL PROIECTAT	
AX PROIECTAT	
ACOSTAMENT PROIECTAT	
SANT PROIECTAT	

LEGENDA PROFIL LONGITUDINAL:

LINIA TERENULUI	
LINIA ROSIE	
SCHIMBATOR DECLIVITATE	

Beneficiar:			Proiectant general:		Proiect nr.
COMUNA BUCSANI			 AMPRISE CONSULT S.R.L.		012/2019
SPECIFICAȚIE	NUME	SEMNĂȚURA	Scara	Denumire proiect:	Faza:
ȘEF PROIECT	Ing.A.MOISE		1:1000/1:100	MODERNIZARE DRUMURI DE INTERES LOCAL IN COMUNA BUCSANI, JUDEȚUL GIURGIU	DALI
PROIECTAT	Ing.A.MOISE		Data	Denumire planșă :	Planșa nr.
VERIFICAT	Ing.R.Sarbu		2019	PLAN DE SITUATIE SI PROFIL LONGITUDINAL	41



Km=0+868.934
 L=43.269
 di%4.440
 de%0.113
 m=4.327
 B=23.402
 T=21.63
 R=1000.000

Km=1+025.000
 di%0.113
 de%0.565
 m=0.452

Km=0+807.989
 L=66.639
 di%-2.224
 de%4.440
 m=6.664
 B=55.510
 T=33.32
 R=1000.000

COTA REF. 103.741

DIFERENTE IN AX	+0.13	-0.03	-0.05	+0.18	+0.15	+0.16	+0.19	+0.19	+0.26	+0.22	+0.10	+0.07	+0.05	-0.02	+0.01	+0.05	+0.06	+0.11	+0.11	+0.11	+0.12	+0.12	+0.10	-0.03
COTE PROIECT	107.66	107.42	107.29	106.73	106.18	106.18	105.94	105.94	106.00	106.33	106.92	107.19	107.30	107.91	108.03	108.17	108.18	108.22	108.22	108.24	108.27	108.30	108.32	108.47
COTE EXISTENT	107.53	107.45	107.34	106.55	106.03	106.02	105.75	105.75	105.74	106.11	106.82	107.12	107.25	107.93	108.02	108.12	108.12	108.11	108.11	108.13	108.15	108.18	108.22	108.50
DISTANTE CUMULATE	0+700.00	0+719.20	0+725.00	0+750.00	0+774.67	0+775.00	0+796.91	0+800.00	0+807.99	0+825.00	0+841.31	0+847.30	0+850.00	0+868.93	0+875.00	0+890.57	0+900.00	0+925.00	0+932.58	0+950.00	0+975.00	1+000.00	1+025.00	1+050.00

Profil longitudinal
 Drum INTRAREA GAZULUI (2) de la km 0+ 700.000 la km 0+ 1050.000
 Scara: ORIZ 1 : 1000 VERT 1 : 100

INTRAREA GAZULUI (2)

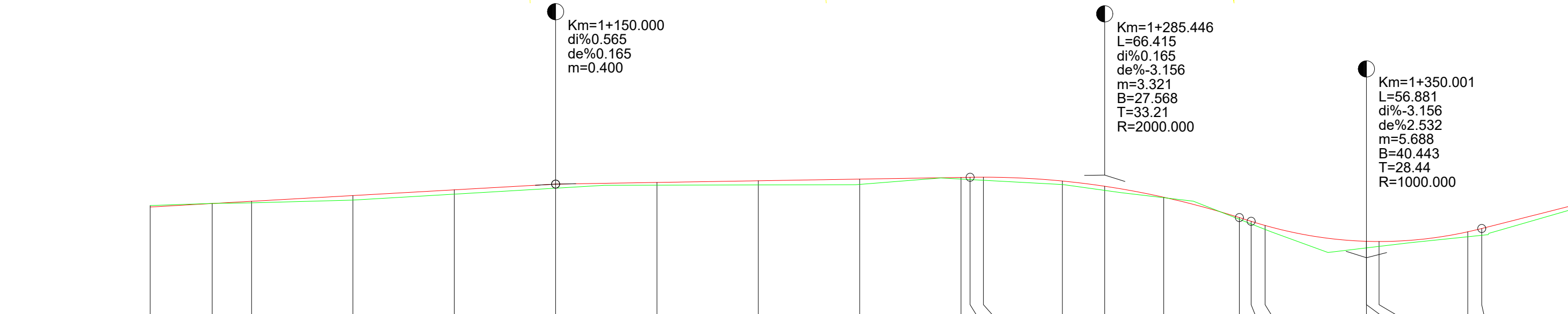
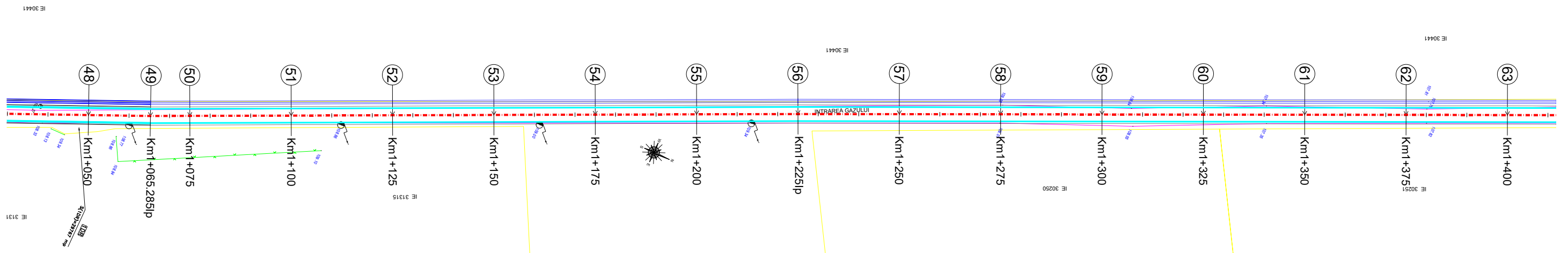
LEGENDA PLAN DE SITUATIE:

CAROSABIL PROIECTAT	
AX PROIECTAT	
ACOSTAMENT PROIECTAT	
SANT PROIECTAT	

LEGENDA PROFIL LONGITUDINAL:

LINIA TERENULUI	
LINIA ROSIE	
SCHIMBATOR DECLIVITATE	

Beneficiar:				Proiectant general:		Proiect nr.
COMUNA BUCSANI				AMPRISE CONSULT S.R.L.		012/2019
SPECIFICAȚIE	NUME	SEMNĂȚURA	Scara	Denumire proiect:		Faza:
ȘEF PROIECT	Ing.A.MOISE		1:1000/1:100	MODERNIZARE DRUMURI DE INTERES LOCAL IN COMUNA BUCSANI, JUDEȚUL GIURGIU		DALI
PROIECTAT	Ing.A.MOISE		Data	Denumire planșă :		Planșă nr.
VERIFICAT	Ing.R.Sarbu		2019	PLAN DE SITUATIE SI PROFIL LONGITUDINAL		42



	1+050.00	1+065.29	1+075.00	1+100.00	1+125.00	1+150.00	1+175.00	1+200.00	1+225.00	1+250.00	1+252.24	1+255.53	1+275.00	1+285.45	1+300.00	1+318.65	1+321.56	1+325.00	1+350.00	1+350.00	1+353.12	1+375.00	1+378.44	1+400.00
DIFERENTE IN AX	-0.03	+0.00	+0.04	+0.11	+0.11	+0.10	+0.07	+0.10	+0.13	+0.04	+0.06	+0.07	+0.09	+0.10	+0.01	+0.05	+0.06	+0.10	+0.16	+0.16	+0.12	+0.12	+0.17	+0.09
COTE PROIECT	108.47	108.55	108.61	108.75	108.89	109.03	109.07	109.11	109.15	109.20	109.20	109.20	109.11	108.98	108.71	108.21	108.11	108.01	107.62	107.62	107.62	107.85	107.94	108.48
COTE EXISTENT	108.50	108.55	108.57	108.64	108.78	108.93	109.00	109.01	109.02	109.16	109.14	109.13	109.02	108.88	108.70	108.16	108.05	107.91	107.46	107.46	107.50	107.73	107.77	108.39
DISTANTE CUMULATE	1+050.00	1+065.29	1+075.00	1+100.00	1+125.00	1+150.00	1+175.00	1+200.00	1+225.00	1+250.00	1+252.24	1+255.53	1+275.00	1+285.45	1+300.00	1+318.65	1+321.56	1+325.00	1+350.00	1+350.00	1+353.12	1+375.00	1+378.44	1+400.00

Profil longitudinal
 Drum INTRAREA GAZULUI (2) de la km 0+ 1050.000 la km 0+ 1400.000
 Scara: ORIZ 1 : 1000 VERT 1 : 100

INTRAREA GAZULUI (2)

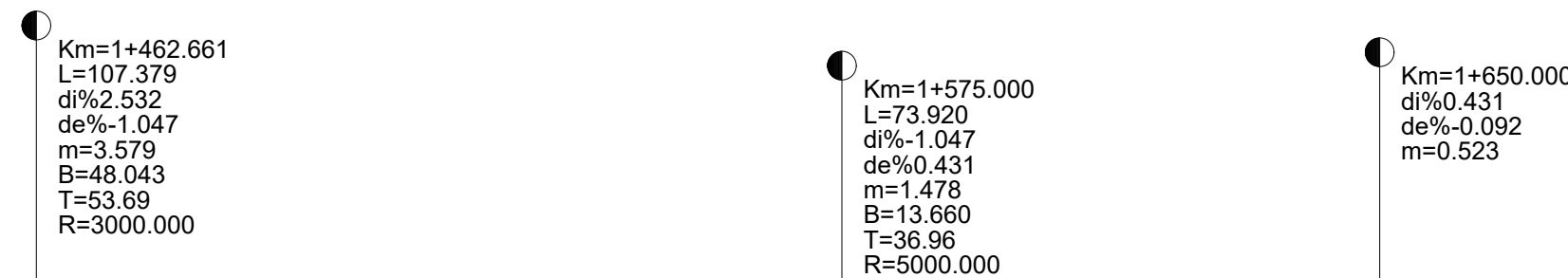
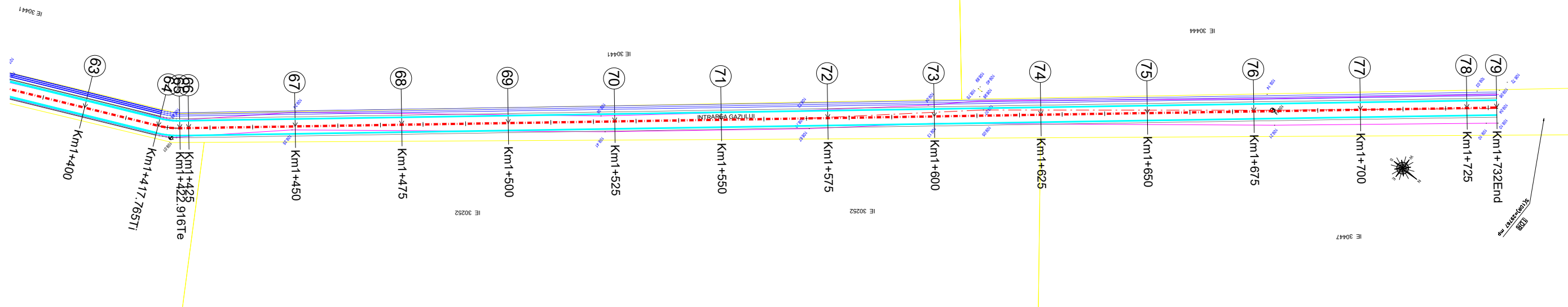
LEGENDA PLAN DE SITUATIE:

CAROSABIL PROIECTAT	
AX PROIECTAT	
ACOSTAMENT PROIECTAT	
SANT PROIECTAT	

LEGENDA PROFIL LONGITUDINAL:

LINIA TERENULUI	
LINIA ROSIE	
SCHIMBATOR DECLIVITATE	

Beneficiar:			Proiectant general:		Proiect nr.
COMUNA BUCSANI			 AMPRISE CONSULT S.R.L.		012/2019
SPECIFICAȚIE	NUME	SEMNAȚURA	Scara	Denumire proiect:	Faza:
ȘEF PROIECT	Ing.A.MOISE		1:1000/1:100	MODERNIZARE DRUMURI DE INTERES LOCAL IN COMUNA BUCSANI, JUDEȚUL GIURGIU	DALI
PROIECTAT	Ing.A.MOISE		Data	Denumire planșă :	Planșa nr.
VERIFICAT	Ing.R.Sarbu		2019	PLAN DE SITUATIE SI PROFIL LONGITUDINAL	43



COTA REF. 106.387

DIFERENTE IN AX	COTE PROIECT	COTE EXISTENT	DISTANTE CUMULATE
+0.09	108.48	108.39	1+400.00
+0.07	108.71	108.64	1+408.97
+0.03	108.92	108.89	1+417.76
+0.02	109.03	109.01	1+422.92
+0.03	109.07	109.04	1+425.00
+0.14	109.47	109.33	1+450.00
+0.25	109.59	109.34	1+462.66
+0.29	109.65	109.36	1+475.00
+0.30	109.67	109.37	1+484.93
+0.25	109.63	109.38	1+500.00
+0.12	109.51	109.39	1+516.35
+0.07	109.42	109.35	1+525.00
+0.11	109.28	109.17	1+538.04
+0.17	109.17	109.00	1+550.00
+0.24	109.03	108.79	1+575.00
+0.05	109.00	108.95	1+590.41
-0.08	109.01	109.09	1+600.00
-0.01	109.05	109.06	1+611.96
+0.04	109.11	109.07	1+625.00
+0.10	109.22	109.12	1+650.00
+0.02	109.19	109.17	1+675.00
+0.04	109.17	109.13	1+700.00
+0.08	109.15	109.07	1+725.00
+0.10	109.14	109.04	1+732.00

Profil longitudinal
 Drum INTRAREA GAZULUI (2) de la km 0+ 1400.000 la km 0+ 1732.000
 Scara: ORIZ 1 : 1000 VERT 1 : 100

INTRAREA GAZULUI (2)

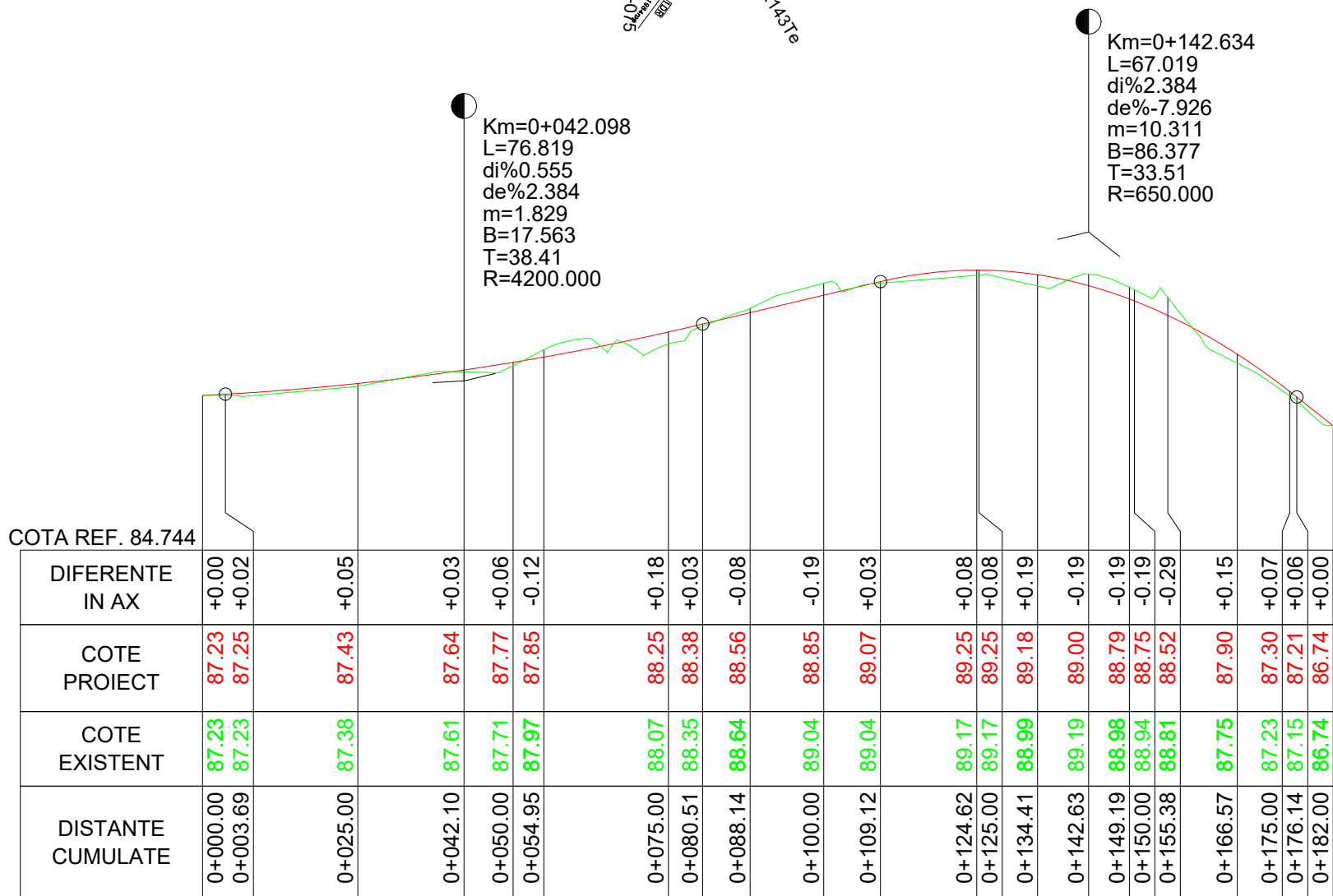
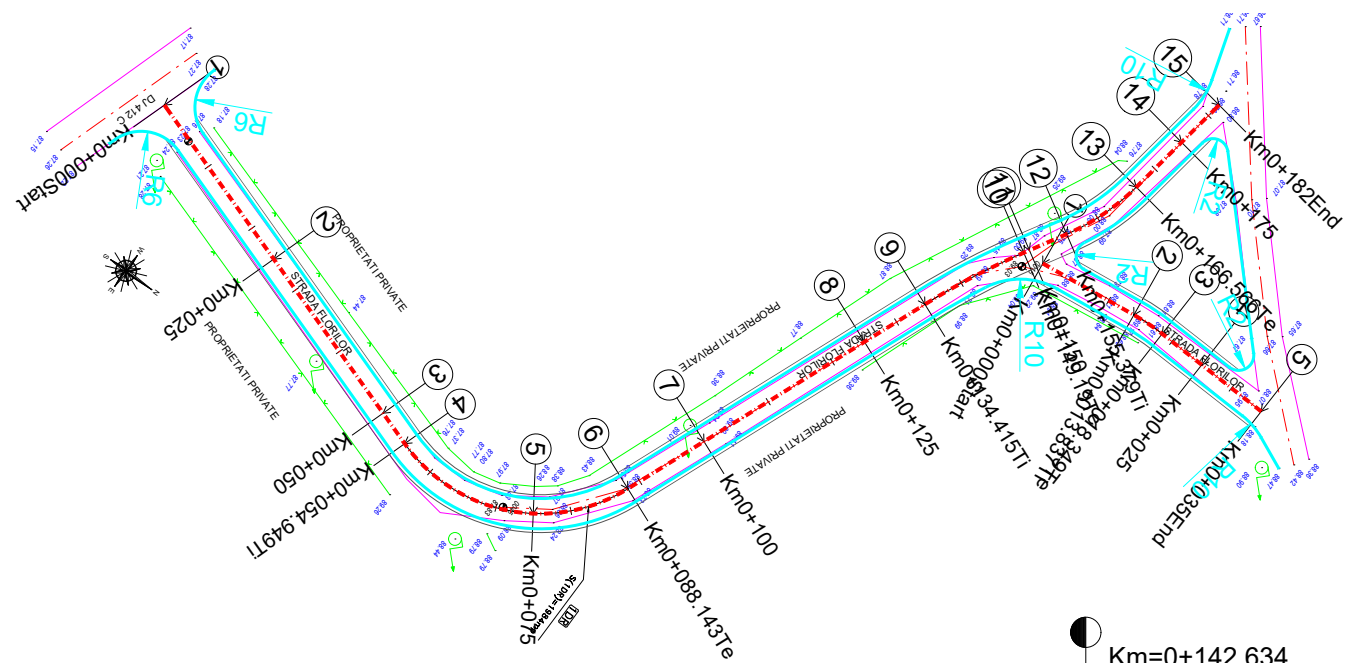
LEGENDA PLAN DE SITUATIE:

CAROSABIL PROIECTAT	
AX PROIECTAT	
ACOSTAMENT PROIECTAT	
SANT PROIECTAT	

LEGENDA PROFIL LONGITUDINAL:

LINIA TERENULUI	
LINIA ROSIE	
SCHIMBATOR DECLIVITATE	

Beneficiar:			Proiectant general:		Proiect nr.
COMUNA BUCSANI			 AMPRISE CONSULT S.R.L.		012/2019
SPECIFICAȚIE	NUME	SEMNĂTURA	Scara	Denumire proiect:	Faza:
ȘEF PROIECT	Ing.A.MOISE		1:1000/1:100	MODERNIZARE DRUMURI DE INTERES LOCAL IN COMUNA BUCSANI, JUDEȚUL GIURGIU	DALI
PROIECTAT	Ing.A.MOISE		Data	Denumire planșă :	Planșă nr.
VERIFICAT	Ing.R.Sarbu		2019	PLAN DE SITUATIE SI PROFIL LONGITUDINAL	44



Profi longitudinal
 Drum STRADA FLORILOR 1(1) de la km 0+ 0.000 la km 0+ 182.000
 Scara: ORIZ 1 : 1000 VERT 1 : 100

STRADA FLORILOR 1(1)

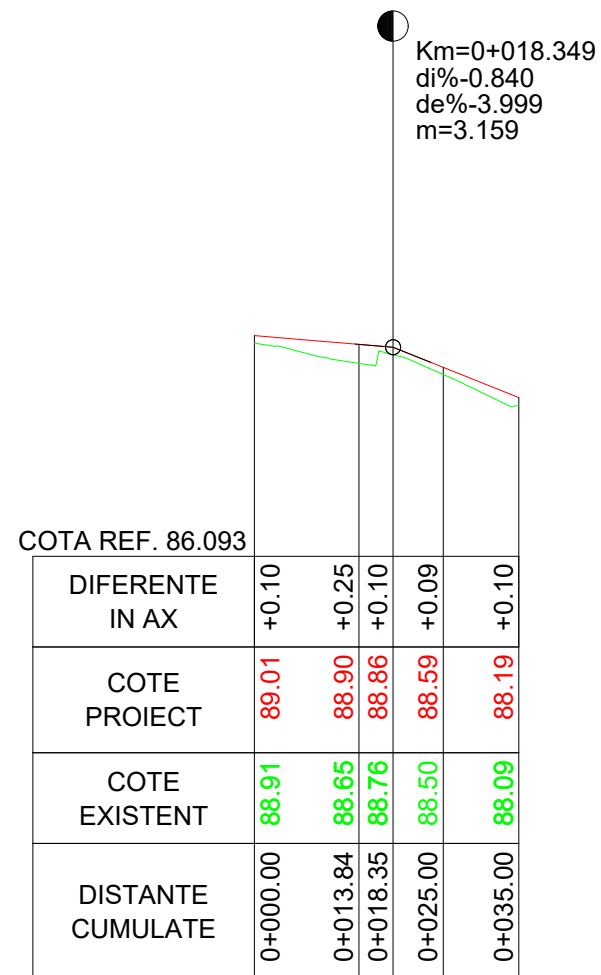
LEGENDA PLAN DE SITUATIE:

CAROSABIL PROIECTAT	
AX PROIECTAT	
ACOSTAMENT PROIECTAT	
SANT PROIECTAT	

LEGENDA PROFIL LONGITUDINAL:

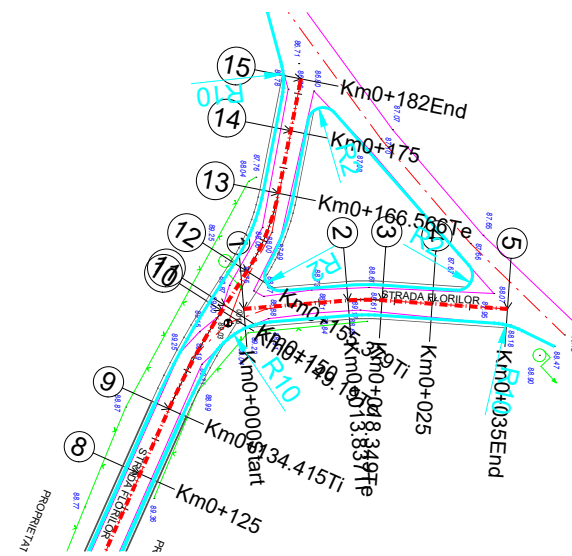
LINIA TERENULUI	
LINIA ROSIE	
SCHIMBATOR DECLIVITATE	

Beneficiar:			Proiectant general:		Proiect nr.
COMUNA BUCSANI			AMPRISE CONSULT S.R.L.		012/2019
SPECIFICAȚIE	NUME	SEMNAȚURA	Scara	Denumire proiect:	
ȘEF PROIECT	Ing.A.MOISE		1:1000/1:100	MODERNIZARE DRUMURI DE INTERES LOCAL IN COMUNA BUCSANI, JUDEȚUL GIURGIU	
PROIECTAT	Ing.A.MOISE		Data	Denumire planșă :	
VERIFICAT	Ing.R.Sarbu		2019	PLAN DE SITUATIE SI PROFIL LONGITUDINAL	
				Faza:	DALI
				Planșă nr.	45



Profil longitudinal
Drum STRADA FLORILOR 1(2) de la km 0+ 0.000 la km 0+ 35.000
Scara: ORIZ 1 : 1000 VERT 1 : 100

STRADA FLORILOR 1(2)



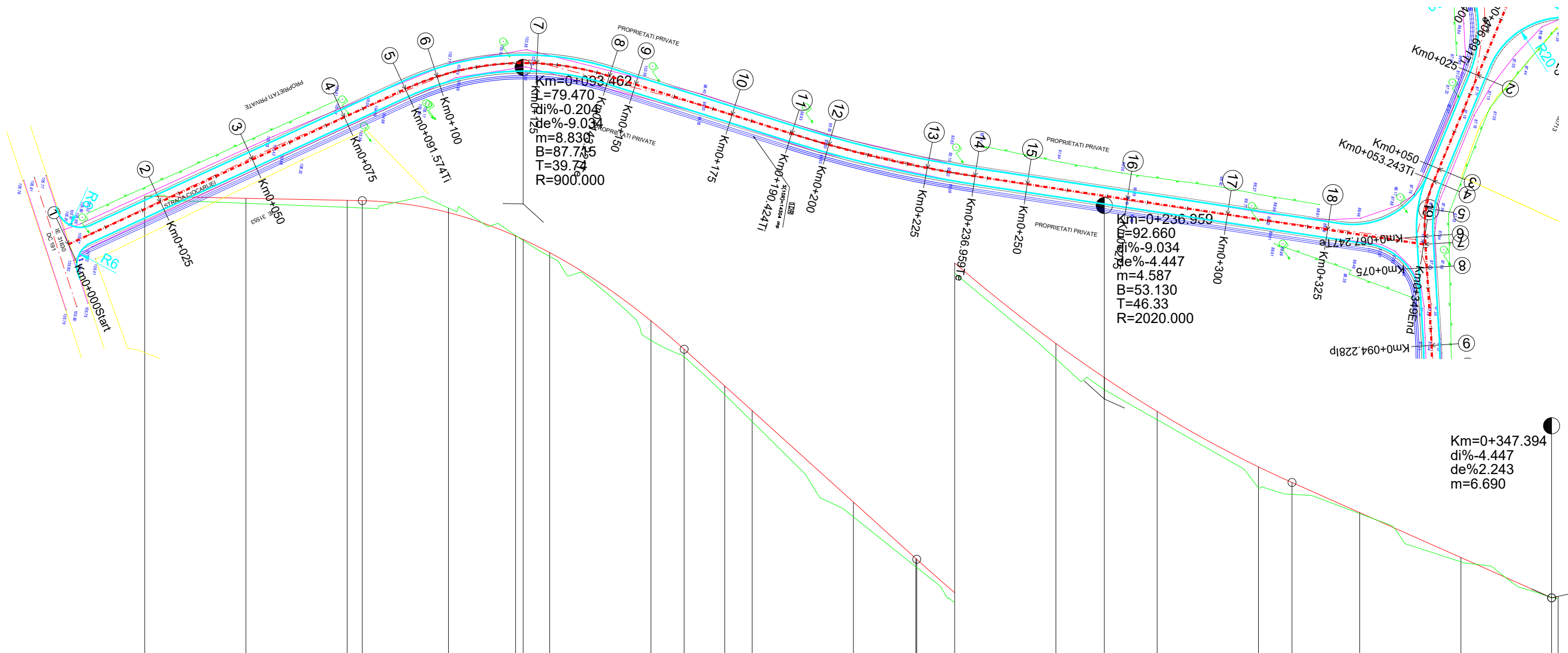
LEGENDA PLAN DE SITUATIE:

- CAROSABIL PROIECTAT ———
- AX PROIECTAT - - - - -
- ACOSTAMENT PROIECTAT ———
- SANT PROIECTAT ———

LEGENDA PROFIL

- LONGITUDINAL:**
- LINIA TERENULUI ———
 - LINIA ROSIE ———
 - SCHIMBATOR DECLIVITATE

Beneficiar:				Proiectant general:		Proiect nr.
COMUNA BUCSANI				AMPRISE CONSULT S.R.L.		012/2019
SPECIFICAȚIE	NUME	SEMNĂTURA	Scara	Denumire proiect:		Faza:
ȘEF PROIECT	Ing.A.MOISE		1:1000/1:100	MODERNIZARE DRUMURI DE INTERES LOCAL IN COMUNA BUCSANI, JUDETUL GIURGIU		DALI
PROIECTAT	Ing.A.MOISE		Data	Denumire planșă :		Planșă nr.
VERIFICAT	Ing.R.Sarbu		2019	PLAN DE SITUATIE SI PROFIL LONGITUDINAL		46



	0+000.00	0+025.00	0+050.00	0+053.73	0+075.00	0+091.57	0+093.46	0+100.00	0+125.00	0+133.20	0+143.22	0+150.00	0+175.00	0+190.42	0+190.63	0+200.00	0+225.00	0+236.96	0+250.00	0+275.00	0+283.29	0+300.00	0+325.00	0+347.39	0+349.00
DIFERENTE IN AX	+0.00	+0.13	+0.17	+0.18	-0.12	-0.02	+0.03	+0.09	+0.49	+0.19	+0.21	+0.27	+0.37	+0.21	+0.20	+0.25	+0.38	+0.30	+0.21	+0.52	+0.29	+0.03	+0.11	-0.02	+0.06
COTE PROIECT	105.75	105.70	105.64	105.64	105.34	104.76	104.68	104.35	102.67	101.97	101.06	100.45	98.19	96.80	96.78	95.95	93.97	93.12	92.29	90.92	90.53	89.79	88.68	87.68	87.72
COTE EXISTENT	105.75	105.57	105.47	105.46	105.46	104.78	104.65	104.26	102.18	101.78	100.85	100.18	97.82	96.59	96.58	95.70	93.59	92.82	92.08	90.40	90.24	89.76	88.57	87.70	87.66
DISTANTE CUMULATE	0+000.00	0+025.00	0+050.00	0+053.73	0+075.00	0+091.57	0+093.46	0+100.00	0+125.00	0+133.20	0+143.22	0+150.00	0+175.00	0+190.42	0+190.63	0+200.00	0+225.00	0+236.96	0+250.00	0+275.00	0+283.29	0+300.00	0+325.00	0+347.39	0+349.00

Profi longitudinal
Drum STRADA CIOCARLIEI (1) de la km 0+ 0.000 la km 0+ 349.000
Scara: ORIZ 1 : 1000 VERT 1 : 100

STRADA CIOCARLIEI (1)

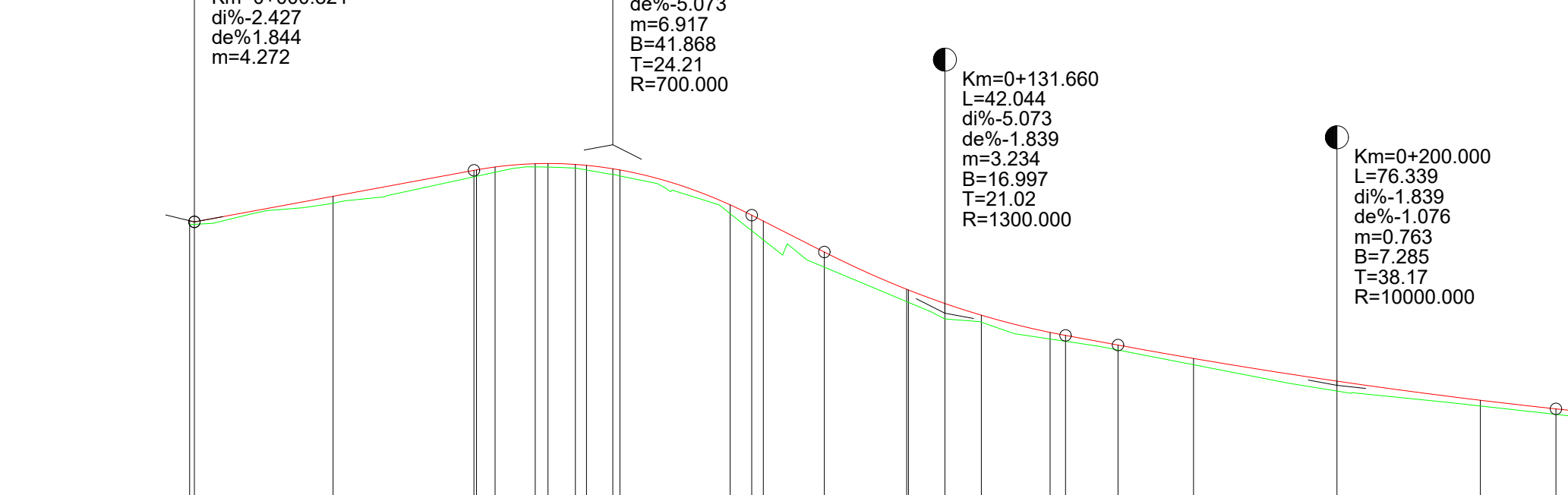
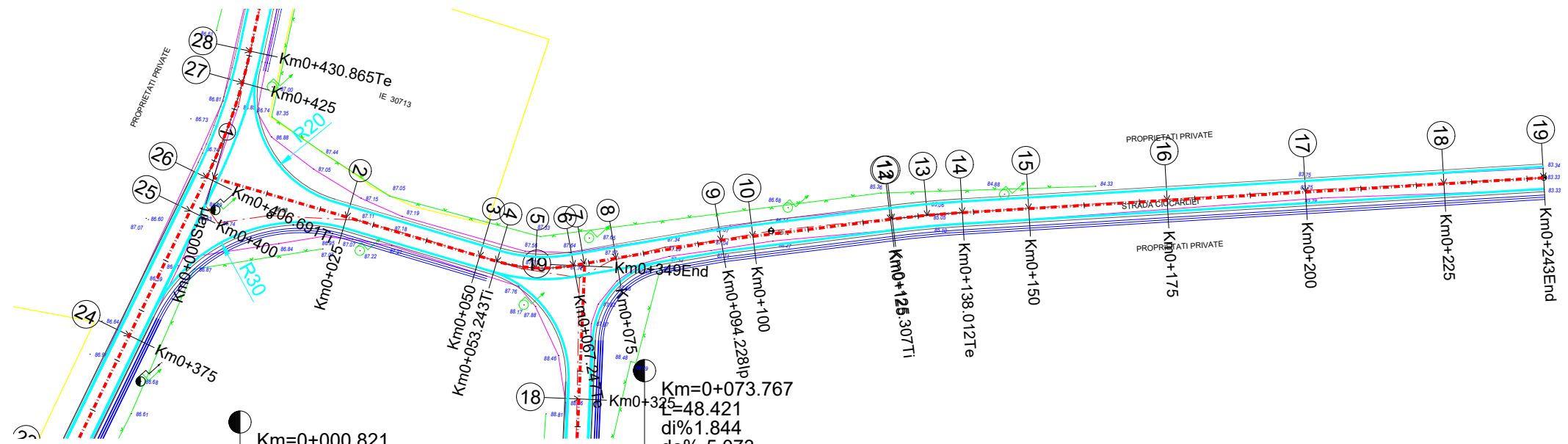
LEGENDA PLAN DE SITUATIE:

CAROSABIL PROIECTAT	
AX PROIECTAT	
ACOSTAMENT PROIECTAT	
SANT PROIECTAT	

LEGENDA PROFIL LONGITUDINAL:

LINIA TERENULUI	
LINIA ROSIE	
SCHIMBATOR DECLIVITATE	

Beneficiar:			Proiectant general:		Proiect nr.
COMUNA BUCSANI			AMPRISE CONSULT S.R.L.		012/2019
SPECIFICAȚIE	NUME	SEMNĂTURA	Scara	Denumire proiect:	Faza:
ȘEF PROIECT	Ing.A.MOISE		1:1000/1:100	MODERNIZARE DRUMURI DE INTERES LOCAL IN COMUNA BUCSANI, JUDEȚUL GIURGIU	DALI
PROIECTAT	Ing.A.MOISE		Data	Denumire planșă :	Planșa nr.
VERIFICAT	Ing.R.Sarbu		2019	PLAN DE SITUATIE SI PROFIL LONGITUDINAL	47



	0+000.00	0+000.82	0+025.00	0+049.56	0+050.00	0+053.24	0+060.25	0+062.47	0+067.25	0+069.18	0+073.77	0+075.00	0+094.23	0+097.98	0+100.00	0+110.64	0+125.00	0+125.31	0+131.66	0+138.01	0+150.00	0+152.68	0+161.83	0+175.00	0+200.00	0+225.00	0+238.17	0+243.00
DIFERENTE IN AX	+0.06	+0.04	+0.12	+0.11	+0.11	+0.09	+0.06	+0.06	+0.07	+0.08	+0.10	+0.10	+0.15	+0.27	+0.33	+0.27	+0.22	+0.22	+0.27	+0.12	+0.12	+0.11	+0.09	+0.11	+0.17	+0.10	+0.10	+0.10
COTE PROIECT	86.76	86.74	87.19	87.64	87.65	87.70	87.76	87.76	87.75	87.73	87.67	87.65	87.04	86.86	86.76	86.22	85.57	85.56	85.32	85.12	84.82	84.77	84.60	84.36	83.97	83.64	83.49	83.43
COTE EXISTENT	86.70	86.70	87.07	87.53	87.54	87.61	87.70	87.70	87.68	87.65	87.57	87.55	86.89	86.59	86.43	85.95	85.35	85.34	85.05	85.00	84.70	84.66	84.51	84.25	83.80	83.54	83.39	83.33
DISTANTE CUMULATE	0+000.00	0+000.82	0+025.00	0+049.56	0+050.00	0+053.24	0+060.25	0+062.47	0+067.25	0+069.18	0+073.77	0+075.00	0+094.23	0+097.98	0+100.00	0+110.64	0+125.00	0+125.31	0+131.66	0+138.01	0+150.00	0+152.68	0+161.83	0+175.00	0+200.00	0+225.00	0+238.17	0+243.00

Profi longitudinal
Drum STRADA CIOCARLIEI (2) de la km 0+ 0.000 la km 0+ 243.000
Scara: ORIZ 1 : 1000 VERT 1 : 100

STRADA CIOCARLIEI (2)

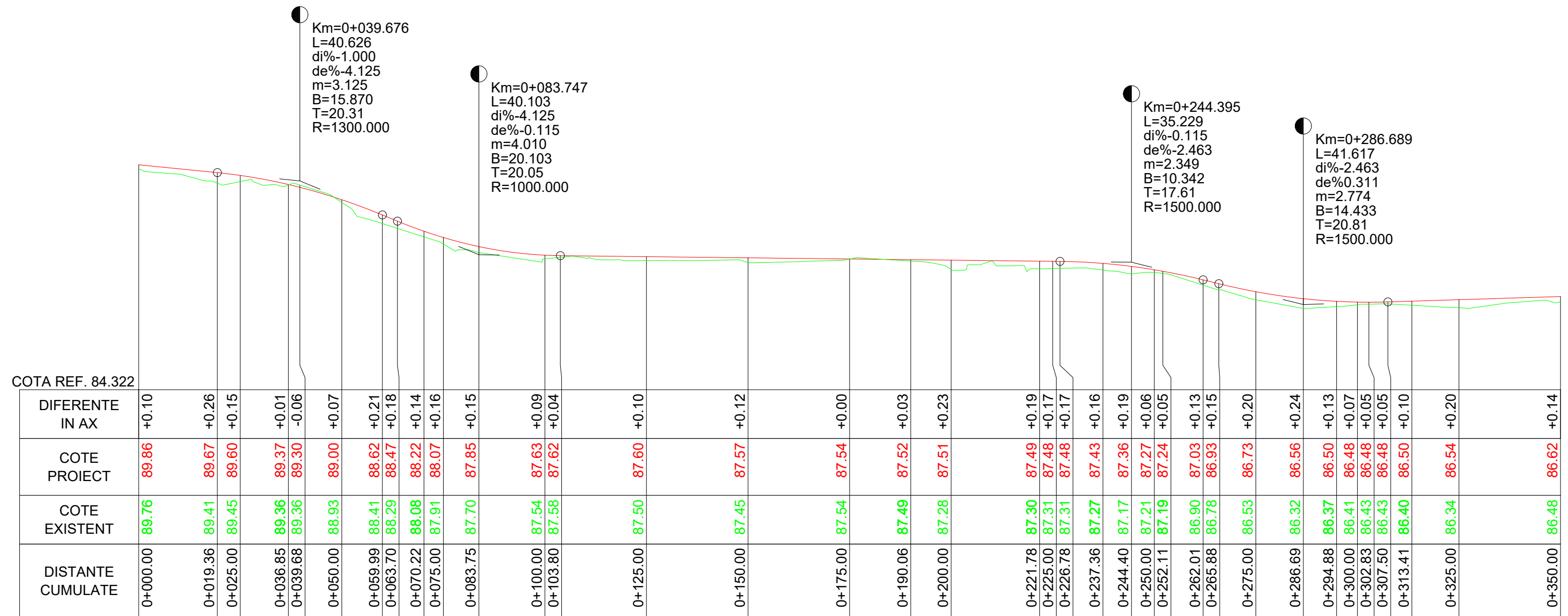
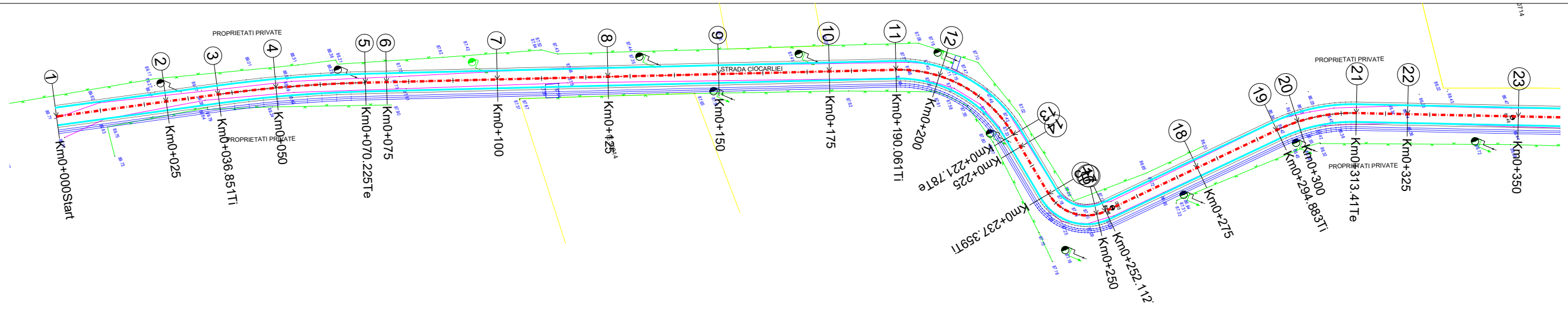
LEGENDA PLAN DE SITUATIE:

CAROSABIL PROIECTAT	
AX PROIECTAT	
ACOSTAMENT PROIECTAT	
SANT PROIECTAT	

LEGENDA PROFIL LONGITUDINAL:

LINIA TERENULUI	
LINIA ROSIE	
SCHIMBATOR DECLIVITATE	

Beneficiar:				Proiectant general:		Proiect nr.
COMUNA BUCSANI				AMPRISE CONSULT S.R.L.		012/2019
SPECIFICAȚIE	NUME	SEMNAȚURA	Scara	Denumire proiect:		Faza:
ȘEF PROIECT	Ing.A.MOISE		1:1000/1:100	MODERNIZARE DRUMURI DE INTERES LOCAL IN COMUNA BUCSANI, JUDEȚUL GIURGIU		DALI
PROIECTAT	Ing.A.MOISE		Data	Denumire planșă :		Planșa nr.
VERIFICAT	Ing.R.Sarbu		2019	PLAN DE SITUATIE SI PROFIL LONGITUDINAL		48



Profil longitudinal
Drum STRADA CIOCARLIEI (3) de la km 0+ 0.000 la km 0+ 350.000
Scara: ORIZ 1 : 1000 VERT 1 : 100

STRADA CIOCARLIEI (3)

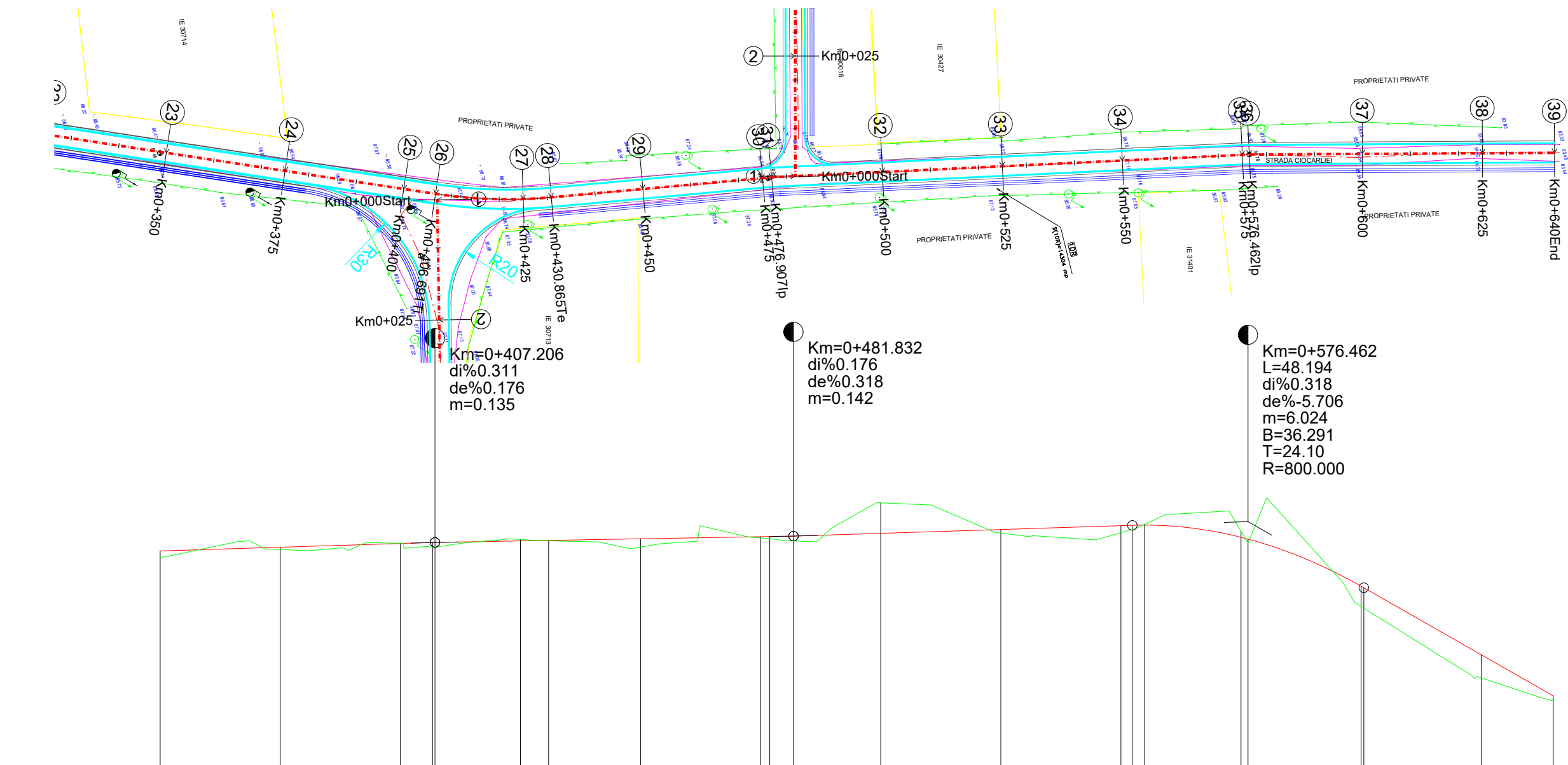
LEGENDA PLAN DE SITUATIE:

CAROSABIL PROIECTAT	
AX PROIECTAT	
ACOSTAMENT PROIECTAT	
SANT PROIECTAT	

LEGENDA PROFIL LONGITUDINAL:

LINIA TERENULUI	
LINIA ROSIE	
SCHIMBATOR DECLIVITATE	

Beneficiar:			Proiectant general:		Proiect nr.
COMUNA BUCSANI			AMPRISE CONSULT S.R.L.		012/2019
SPECIFICAȚIE	NUME	SEMNĂȚURA	Scara	Denumire proiect:	Faza:
ȘEF PROIECT	Ing.A.MOISE		1:1000/1:100	MODERNIZARE DRUMURI DE INTERES LOCAL IN COMUNA BUCSANI, JUDEȚUL GIURGIU	DALI
PROIECTAT	Ing.A.MOISE		Data	Denumire planșă :	Planșă nr.
VERIFICAT	Ing.R.Sarbu		2019	PLAN DE SITUATIE SI PROFIL LONGITUDINAL	49



Km=0+407.206
di%0.311
de%0.176
m=0.135

Km=0+481.832
di%0.176
de%0.318
m=0.142

Km=0+576.462
L=48.194
di%0.318
de%-5.706
m=6.024
B=36.291
T=24.10
R=800.000

COTA REF. 81.500

DIFERENTE IN AX	+0.14	+0.04	-0.01	+0.09	+0.10	-0.03	+0.04	+0.17	+0.02	+0.05	+0.10	-0.64	+0.07	+0.14	+0.10	-0.02	-0.13	+0.08	+0.42	+0.42	+0.48	+0.10
COTE PROIECT	86.62	86.69	86.77	86.79	86.79	86.83	86.84	86.87	86.91	86.92	86.92	86.98	87.06	87.14	87.15	87.15	86.90	86.86	85.88	85.85	84.46	83.60
COTE EXISTENT	86.48	86.65	86.78	86.70	86.69	86.86	86.83	86.70	86.89	86.87	86.82	87.62	86.99	87.00	87.05	87.17	87.03	86.78	85.46	85.43	83.98	83.50
DISTANTE CUMULATE	0+350.00	0+375.00	0+400.00	0+406.69	0+407.21	0+425.00	0+430.86	0+450.00	0+475.00	0+476.91	0+481.83	0+500.00	0+525.00	0+550.00	0+552.36	0+554.91	0+575.00	0+576.46	0+600.00	0+600.56	0+625.00	0+640.00

Profil longitudinal
Drum STRADA CIOCARLIEI (3) de la km 0+ 350.000 la km 0+ 640.000
Scara: ORIZ 1 : 1000 VERT 1 : 100

STRADA CIOCARLIEI (3)

LEGENDA PLAN DE SITUATIE:

CAROSABIL PROIECTAT	
AX PROIECTAT	
ACOSTAMENT PROIECTAT	
SANT PROIECTAT	

LEGENDA PROFIL LONGITUDINAL:

LINIA TERENULUI	
LINIA ROSIE	
SCHIMBATOR DECLIVITATE	

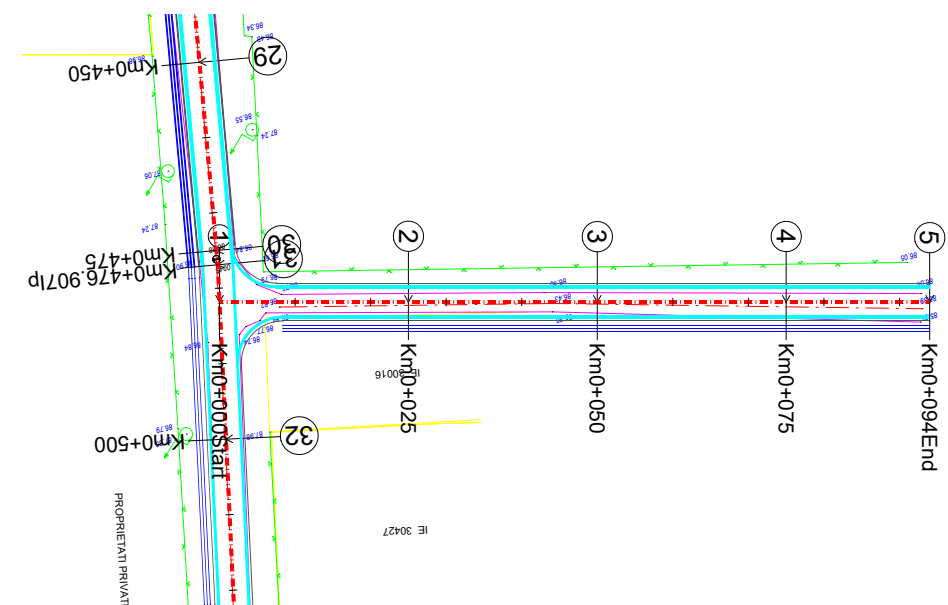
Beneficiar:			Proiectant general:		Proiect nr.
COMUNA BUCSANI			AMPRISE CONSULT S.R.L.		012/2019
SPECIFICAȚIE	NUME	SEMNĂȚURA	Scara	Denumire proiect:	Faza:
ȘEF PROIECT	Ing.A.MOISE		1:1000/1:100	MODERNIZARE DRUMURI DE INTERES LOCAL IN COMUNA BUCSANI, JUDEȚUL GIURGIU	DALI
PROIECTAT	Ing.A.MOISE		Data	Denumire planșă :	Planșa nr.
VERIFICAT	Ing.R.Sarbu		2019	PLAN DE SITUATIE SI PROFIL LONGITUDINAL	50

COTA REF. 83.999

DIFERENTE IN AX	+0.10 +0.19	+0.08	+0.11	+0.10	+0.00
COTE PROIECT	86.92 86.98	86.73	86.47	86.20	86.00
COTE EXISTENT	86.82 86.79	86.65	86.36	86.10	86.00
DISTANTE CUMULATE	0+000.00 0+002.00	0+025.00	0+050.00	0+075.00	0+094.00

Profil longitudinal
 Drum STRADA CIOCARLIEI (4) de la km 0+ 0.000 la km 0+ 94.000
 Scara: ORIZ 1 : 1000 VERT 1 : 100

STRADA CIOCARLIEI (4)



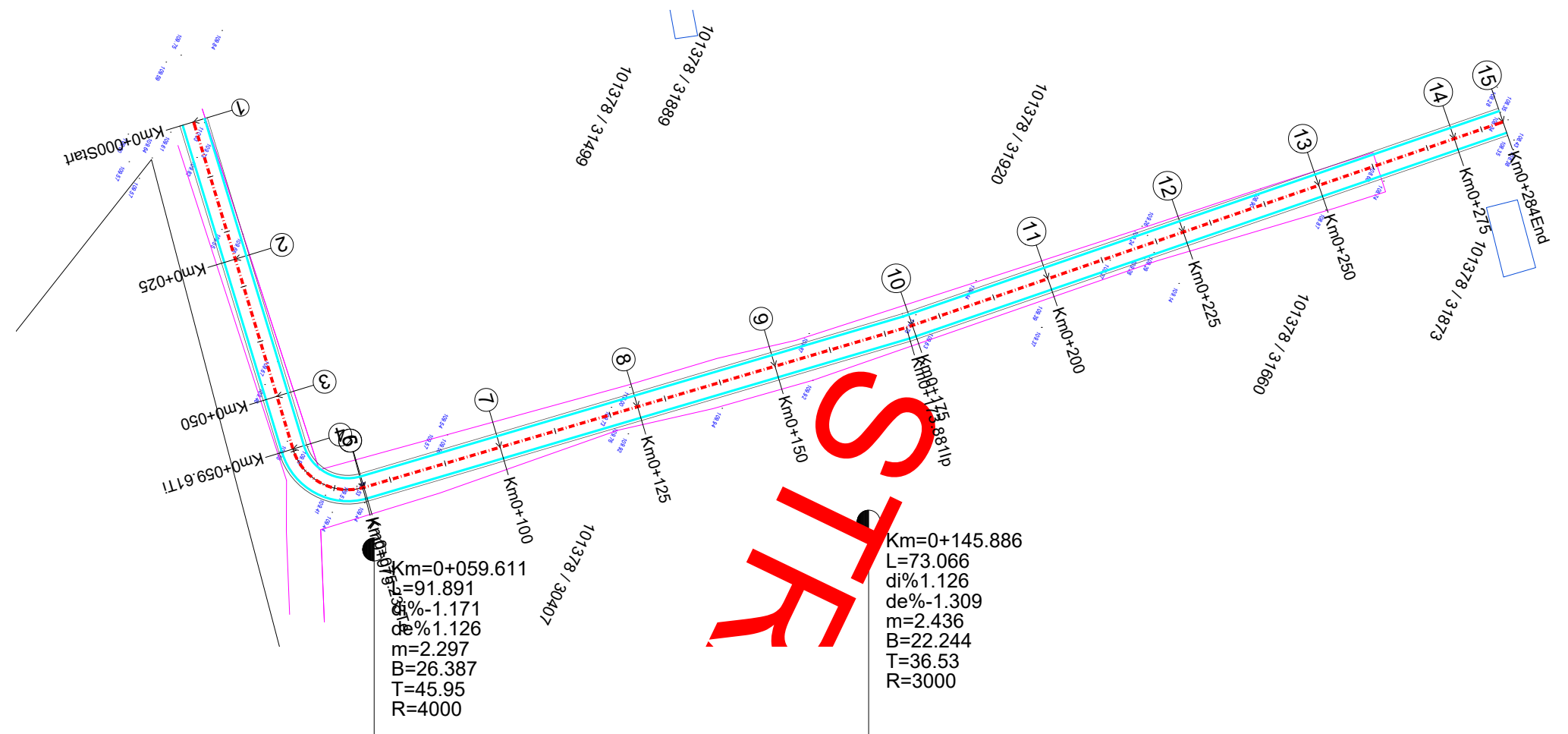
LEGENDA PLAN DE SITUATIE:

- CAROSABIL PROIECTAT ———
- AX PROIECTAT - - - - -
- ACOSTAMENT PROIECTAT ———
- SANT PROIECTAT ———

LEGENDA PROFIL LONGITUDINAL:

- LINIA TERENULUI ———
- LINIA ROSIE ———
- SCHIMBATOR DECLIVITATE

Beneficiar:			Proiectant general:		Proiect nr.
COMUNA BUCSANI			AMPRISE CONSULT S.R.L.		012/2019
SPECIFICAȚIE	NUME	SEMNĂTURA	Scara	Denumire proiect:	Faza:
ȘEF PROIECT	Ing.A.MOISE		1:1000/1:100	MODERNIZARE DRUMURI DE INTERES LOCAL IN COMUNA BUCSANI, JUDEȚUL GIURGIU	DALI
PROIECTAT	Ing.A.MOISE		Data	Denumire planșă :	Planșa nr.
VERIFICAT	Ing.R.Sarbu		2019	PLAN DE SITUATIE SI PROFIL LONGITUDINAL	51



S
T
R

COTA REF. 106.364

DIFERENTE IN AX	+0.10	+0.13	+0.14	+0.06	+0.03	+0.03	+0.07	+0.07	+0.09	+0.10	+0.13	+0.04	+0.12	+0.14	+0.14	+0.17	+0.24	+0.21	+0.07	+0.10	+0.09	+0.10
COTE PROIECT	110.00	109.84	109.72	109.58	109.56	109.56	109.59	109.59	109.76	109.82	109.86	110.00	110.05	110.05	110.04	109.88	109.79	109.56	109.24	108.91	108.58	108.46
COTE EXISTENT	109.90	109.71	109.58	109.52	109.53	109.53	109.52	109.52	109.67	109.72	109.73	109.96	109.93	109.91	109.90	109.71	109.55	109.35	109.17	108.81	108.49	108.36
DISTANTE CUMULATE	0+000.00	0+013.67	0+025.00	0+050.00	0+059.61	0+060.51	0+075.00	0+075.23	0+100.00	0+105.56	0+109.35	0+125.00	0+143.13	0+145.89	0+150.00	0+175.00	0+182.42	0+200.00	0+225.00	0+250.00	0+275.00	0+284.00

Profil longitudinal
Drum SĂLCAMULUI de la km 0+ 0.000 la km 0+ 284.000
Scara: ORIZ 1 : 1000 VERT 1 : 100

SĂLCAMULUI

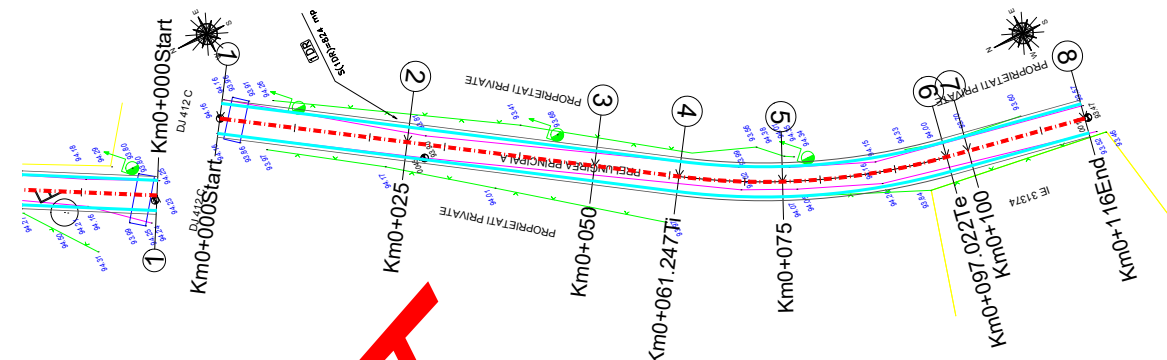
LEGENDA PLAN DE SITUATIE:

CAROSABIL PROIECTAT	
AX PROIECTAT	
ACOSTAMENT PROIECTAT	
SANT PROIECTAT	

LEGENDA PROFIL LONGITUDINAL:

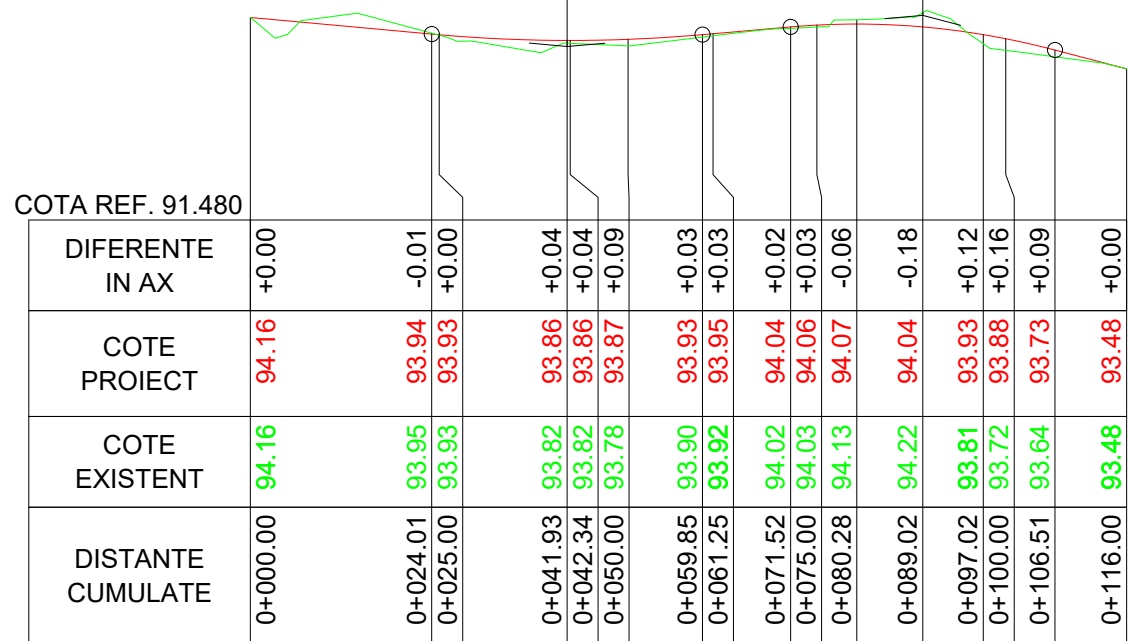
LINIA TERENULUI	
LINIA ROSIE	
SCHIMBATOR DECLIVITATE	

Beneficiar:			Proiectant general:		Proiect nr.
COMUNA BUCSANI			AMPRISE CONSULT S.R.L.		012/2019
SPECIFICAȚIE	NUME	SEMNĂTURA	Scara	Denumire proiect:	Faza:
ȘEF PROIECT	Ing.A.MOISE		1:1000/1:100	MODERNIZARE DRUMURI DE INTERES LOCAL IN COMUNA BUCSANI, JUDEȚUL GIURGIU	DALI
PROIECTAT	Ing.A.MOISE		Data	Denumire planșă :	Planșa nr.
VERIFICAT	Ing.R.Sarbu		2019	PLAN DE SITUATIE SI PROFIL LONGITUDINAL	52



Km=0+041.932
 L=35.839
 di%-0.917
 de%0.875
 m=1.792
 B=8.028
 T=17.92
 R=2000.000

Km=0+089.018
 L=34.992
 di%0.875
 de%-2.624
 m=3.499
 B=15.305
 T=17.50
 R=1000.000



Profi longitudinal
 Drum STRADA PRELUNGIREA PRINCIPALA de la km 0+ 0.000 la km 0+ 116.000
 Scara: ORIZ 1 : 1000 VERT 1 : 100

STRADA PRELUNGIREA PRINCIPALA

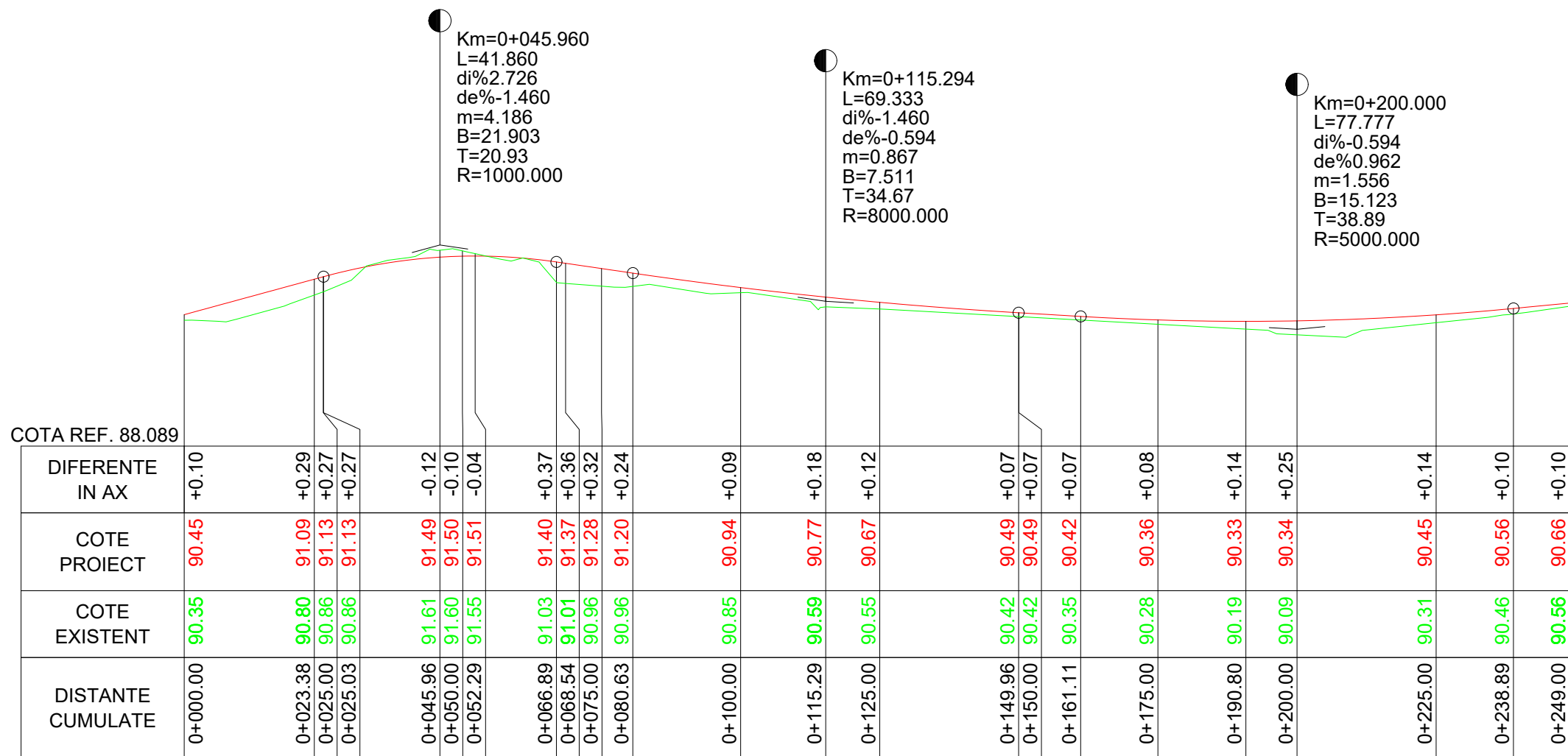
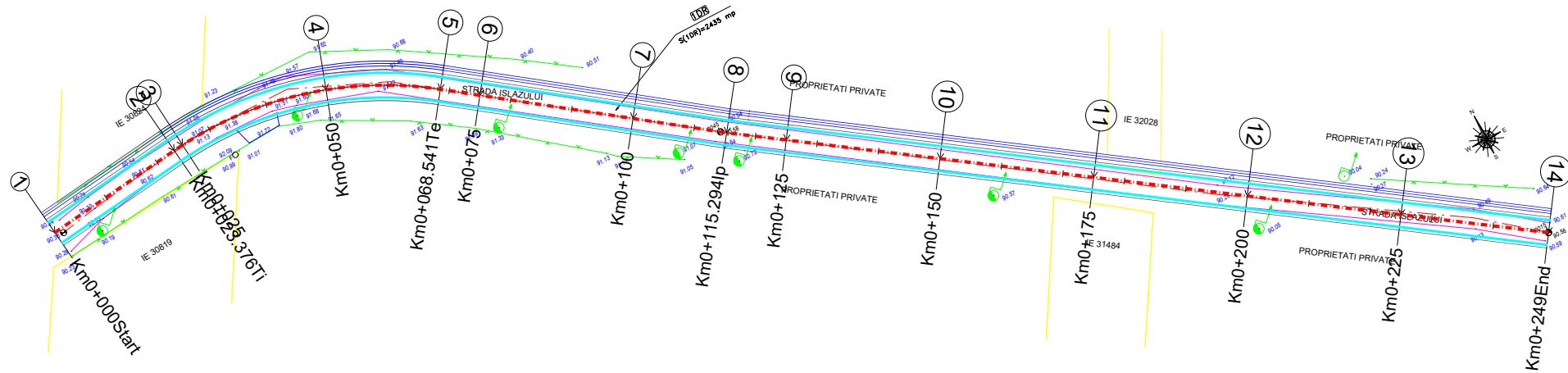
LEGENDA PLAN DE SITUATIE:

CAROSABIL PROIECTAT	
AX PROIECTAT	
ACOSTAMENT PROIECTAT	
SANT PROIECTAT	

LEGENDA PROFIL LONGITUDINAL:

LINIA TERENULUI	
LINIA ROSIE	
SCHIMBATOR DECLIVITATE	

Beneficiar:			Proiectant general:		Proiect nr.
COMUNA BUCSANI			 AMPRISE CONSULT S.R.L.		012/2019
SPECIFICAȚIE	NUME	SEMNĂTURA	Scara	Denumire proiect:	Faza:
ȘEF PROIECT	Ing.A.MOISE		1:1000/1:100	MODERNIZARE DRUMURI DE INTERES LOCAL IN COMUNA BUCSANI, JUDETUL GIURGIU	DALI
PROIECTAT	Ing.A.MOISE		Data	Denumire planșă :	Planșă nr.
VERIFICAT	Ing.R.Sarbu		2019	PLAN DE SITUATIE SI PROFIL LONGITUDINAL	53



Profil longitudinal
 Drum STRADA ISLAZULUI 1 de la km 0+ 0.000 la km 0+ 249.000
 Scara: ORIZ 1 : 1000 VERT 1 : 100

STRADA ISLAZULUI 1

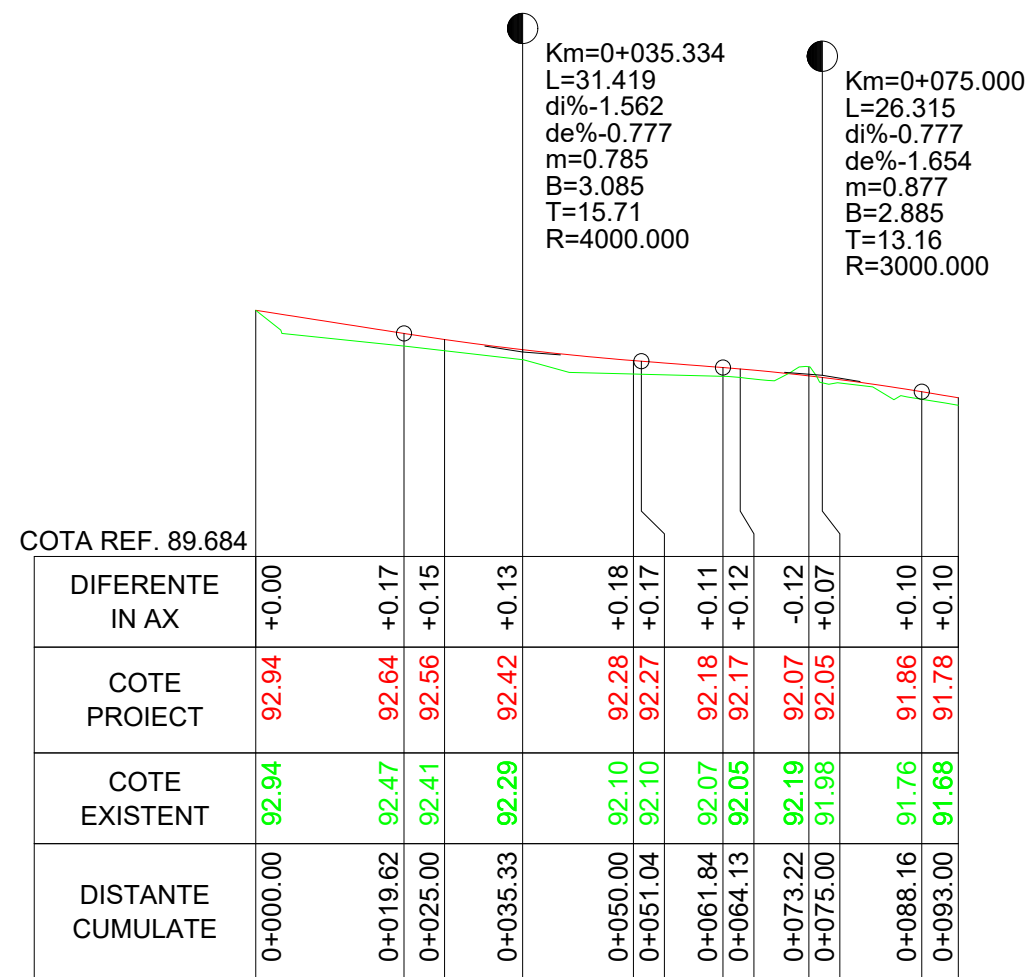
LEGENDA PLAN DE SITUATIE:

CAROSABIL PROIECTAT	
AX PROIECTAT	
ACOSTAMENT PROIECTAT	
SANT PROIECTAT	

LEGENDA PROFIL LONGITUDINAL:

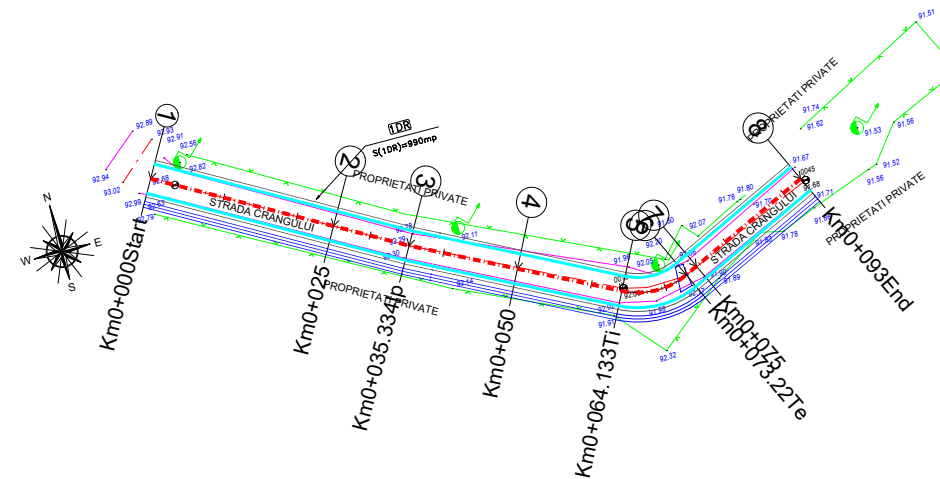
LINIA TERENULUI	
LINIA ROSIE	
SCHIMBATOR DECLIVITATE	

Beneficiar:			Proiectant general:		Proiect nr.
COMUNA BUCSANI			AMPRISE CONSULT S.R.L.		012/2019
SPECIFICAȚIE	NUME	SEMNAȚURA	Scara	Denumire proiect:	Faza:
ȘEF PROIECT	Ing.A.MOISE		1:1000/1:100	MODERNIZARE DRUMURI DE INTERES LOCAL IN COMUNA BUCSANI, JUDEȚUL GIURGIU	DALI
PROIECTAT	Ing.A.MOISE		Data	Denumire planșă :	Planșa nr.
VERIFICAT	Ing.R.Sarbu		2019	PLAN DE SITUATIE SI PROFIL LONGITUDINAL	54



Profil longitudinal
 Drum STRADA CRANGULUI de la km 0+ 0.000 la km 0+ 93.000
 Scara: ORIZ 1 : 1000 VERT 1 : 100

STRADA CRANGULUI



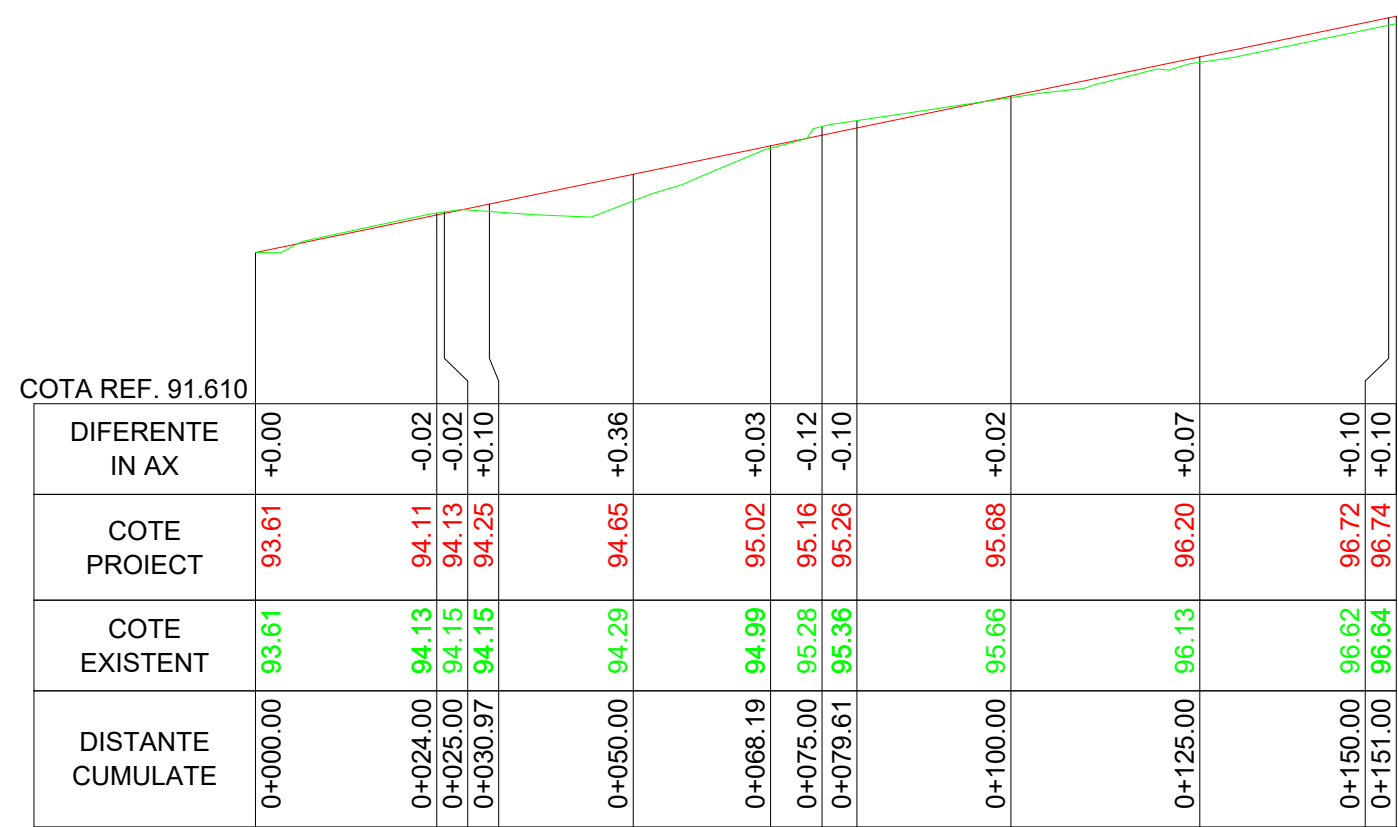
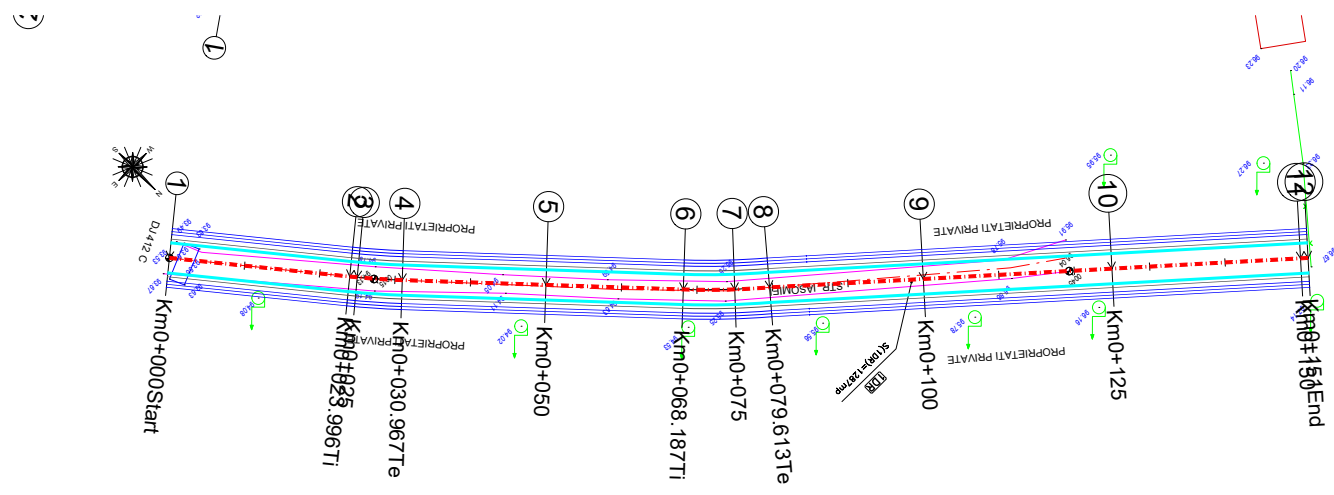
LEGENDA PLAN DE SITUATIE:

- CAROSABIL PROIECTAT ———
- AX PROIECTAT - - - - -
- ACOSTAMENT PROIECTAT ———
- SANT PROIECTAT ———

LEGENDA PROFIL LONGITUDINAL:

- LINIA TERENULUI ———
- LINIA ROSIE ———
- SCHIMBATOR DECLIVITATE

Beneficiar:				Proiectant general:		Proiect nr.
COMUNA BUCSANI				 AMPRISE CONSULT S.R.L.		012/2019
SPECIFICAȚIE	NUME	SEMNĂTURA	Scara	Denumire proiect:		Faza:
ȘEF PROIECT	Ing.A.MOISE		1:1000/1:100	MODERNIZARE DRUMURI DE INTERES LOCAL IN COMUNA BUCSANI, JUDEȚUL GIURGIU		DALI
PROIECTAT	Ing.A.MOISE		Data	Denumire planșă :		Planșa nr.
VERIFICAT	Ing.R.Sarbu		2019	PLAN DE SITUATIE SI PROFIL LONGITUDINAL		55



Profil longitudinal
 Drum STRADA IASOMIEI de la km 0+ 0.000 la km 0+ 151.000
 Scara: ORIZ 1 : 1000 VERT 1 : 100

STRADA IASOMIEI

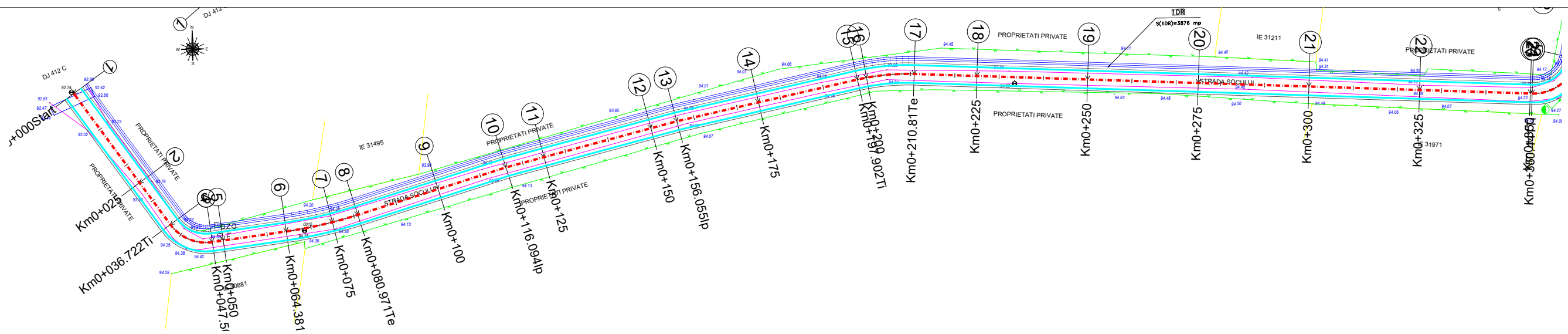
LEGENDA PLAN DE SITUATIE:

CAROSABIL PROIECTAT	
AX PROIECTAT	
ACOSTAMENT PROIECTAT	
SANT PROIECTAT	

LEGENDA PROFIL LONGITUDINAL:

LINIA TERENULUI	
LINIA ROSIE	
SCHIMBATOR DECLIVITATE	

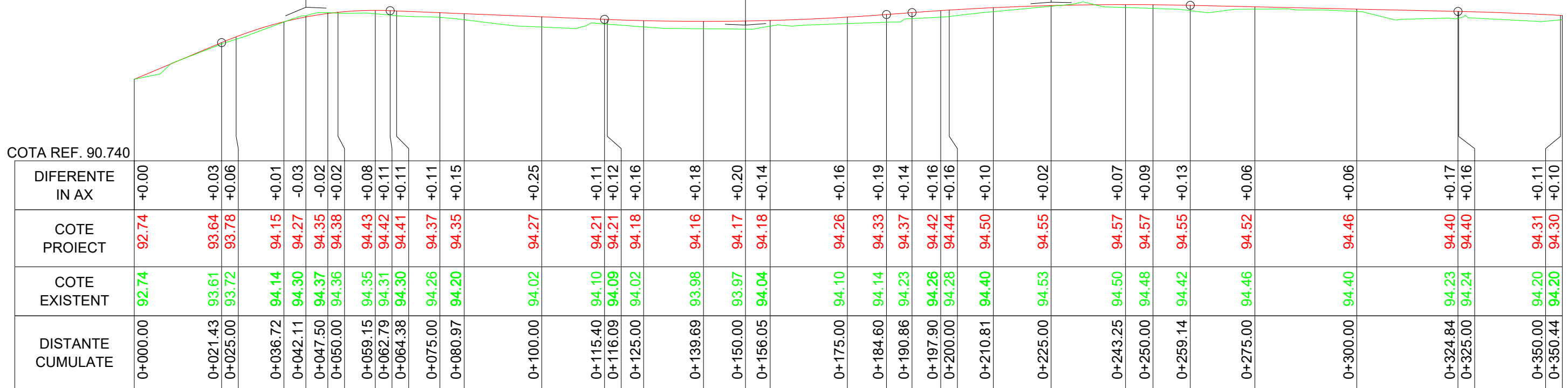
Beneficiar:				Proiectant general:		Proiect nr.
COMUNA BUCSANI				AMPRISE CONSULT S.R.L.		012/2019
SPECIFICAȚIE	NUME	SEMNAȚURA	Scara	Denumire proiect:		Faza:
ȘEF PROIECT	Ing.A.MOISE		1:1000/1:100	MODERNIZARE DRUMURI DE INTERES LOCAL IN COMUNA BUCSANI, JUDETUL GIURGIU		DALI
PROIECTAT	Ing.A.MOISE		Data	Denumire planșa :		Planșa nr.
VERIFICAT	Ing.R.Sarbu		2019	PLAN DE SITUATIE SI PROFIL LONGITUDINAL		56



Km=0+042.113
 L=41.363
 di%4.191
 de%-0.405
 m=4.596
 B=23.762
 T=20.68
 R=900.000

Km=0+150.000
 L=69.192
 di%-0.405
 de%0.748
 m=1.153
 B=9.974
 T=34.60
 R=6000.000

Km=0+225.000
 L=68.278
 di%0.748
 de%-0.227
 m=0.975
 B=8.325
 T=34.14
 R=7000.000



COTA REF. 90.740

DIFERENTE IN AX	+0.00	+0.03	+0.06	+0.01	-0.03	-0.02	+0.02	+0.08	+0.11	+0.11	+0.15		+0.25		+0.11	+0.12	+0.16		+0.18	+0.20	+0.14		+0.16	+0.19	+0.14	+0.16	+0.16	+0.10		+0.02		+0.07	+0.09	+0.13		+0.06		+0.17	+0.16		+0.11	+0.10			
COTE PROIECT	92.74	93.64	93.78	94.15	94.27	94.35	94.38	94.43	94.42	94.41	94.37	94.35		94.27		94.21	94.21	94.18		94.16	94.17	94.18		94.26	94.33	94.37	94.42	94.44	94.50		94.55		94.57	94.57	94.55		94.52		94.46		94.40	94.40		94.31	94.30
COTE EXISTENT	92.74	93.61	93.72	94.14	94.30	94.37	94.36	94.35	94.31	94.30	94.26	94.20		94.02		94.10	94.09	94.02		93.98	93.97	94.04		94.10	94.14	94.23	94.26	94.28	94.40		94.53		94.50	94.48	94.42		94.46		94.40		94.23	94.24		94.20	94.20
DISTANTE CUMULATE	0+000.00	0+021.43	0+025.00	0+036.72	0+042.11	0+047.50	0+050.00	0+059.15	0+062.79	0+064.38	0+075.00	0+080.97		0+100.00		0+115.40	0+116.09	0+125.00		0+139.69	0+150.00	0+156.05		0+175.00	0+184.60	0+190.86	0+197.90	0+200.00	0+210.81		0+225.00		0+243.25	0+250.00	0+259.14		0+275.00		0+300.00		0+324.84	0+325.00		0+350.00	0+350.44

Profil longitudinal
 Drum STRADA SOCULUI de la km 0+ 0.000 la km 0+ 350.441
 Scara: ORIZ 1 : 1000 VERT 1 : 100

STRADA SOCULUI

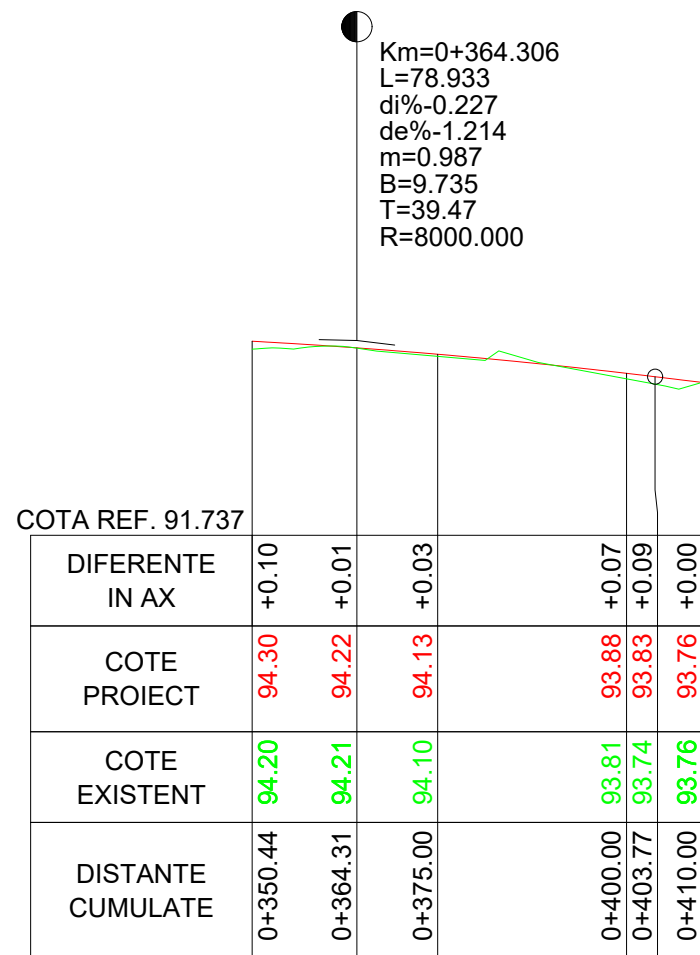
LEGENDA PLAN DE SITUATIE:

CAROSABIL PROIECTAT	
AX PROIECTAT	
ACOSTAMENT PROIECTAT	
SANT PROIECTAT	

LEGENDA PROFIL LONGITUDINAL:

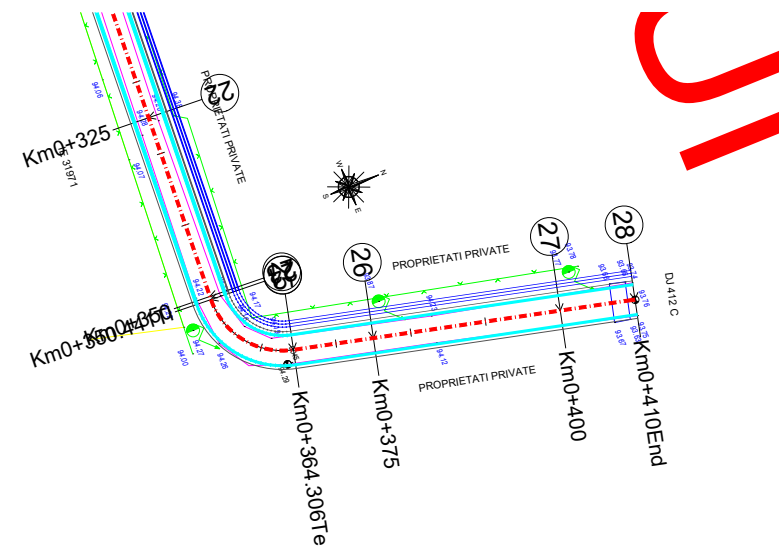
LINIA TERENULUI	
LINIA ROSIE	
SCHIMBATOR DECLIVITATE	

Beneficiar:			Proiectant general:		Proiect nr.
COMUNA BUCSANI			AMPRISE CONSULT S.R.L.		012/2019
SPECIFICAȚIE	NUME	SEMNĂȚURA	Scara	Denumire proiect:	
ȘEF PROIECT	Ing.A.MOISE		1:1000/1:100	MODERNIZARE DRUMURI DE INTERES LOCAL IN COMUNA BUCSANI, JUDEȚUL GIURGIU	
PROIECTAT	Ing.A.MOISE		Data	Denumire planșă :	
VERIFICAT	Ing.R.Sarbu		2019	PLAN DE SITUATIE SI PROFIL LONGITUDINAL	
					Faza:
					DALI
					Planșa nr.
					57



Profil longitudinal
Drum STRADA SOCULUI de la km 0+ 350.441 la km 0+ 410.000
Scara: ORIZ 1 : 1000 VERT 1 : 100

STRADA SOCULUI



LEGENDA PLAN DE SITUATIE:

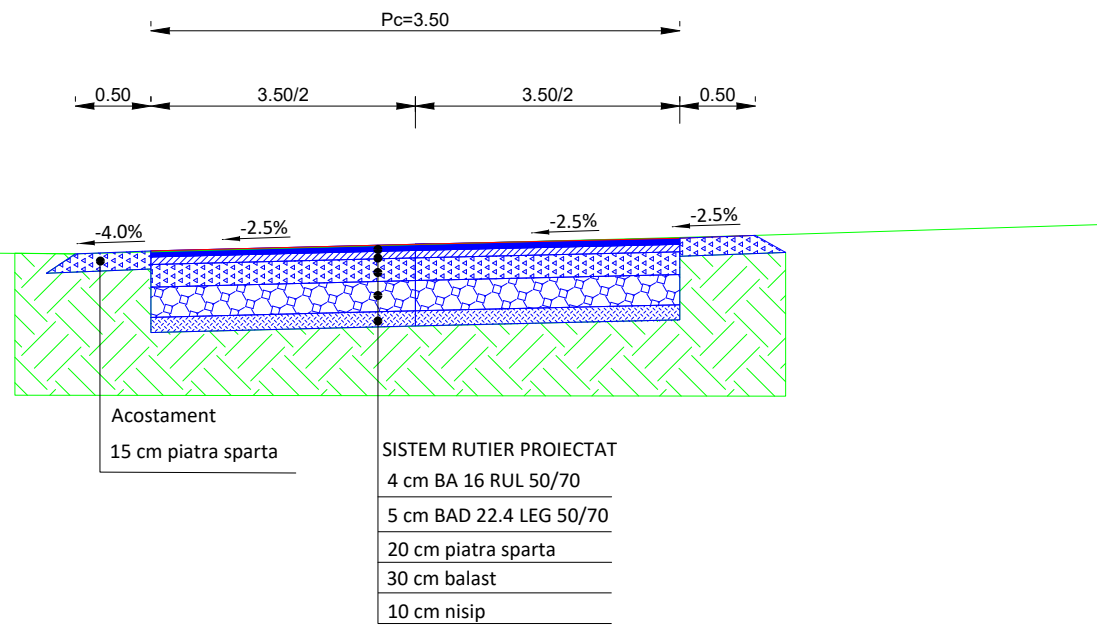
- CAROSABIL PROIECTAT ———
- AX PROIECTAT - - - - -
- ACOSTAMENT PROIECTAT ———
- SANT PROIECTAT ———

LEGENDA PROFIL

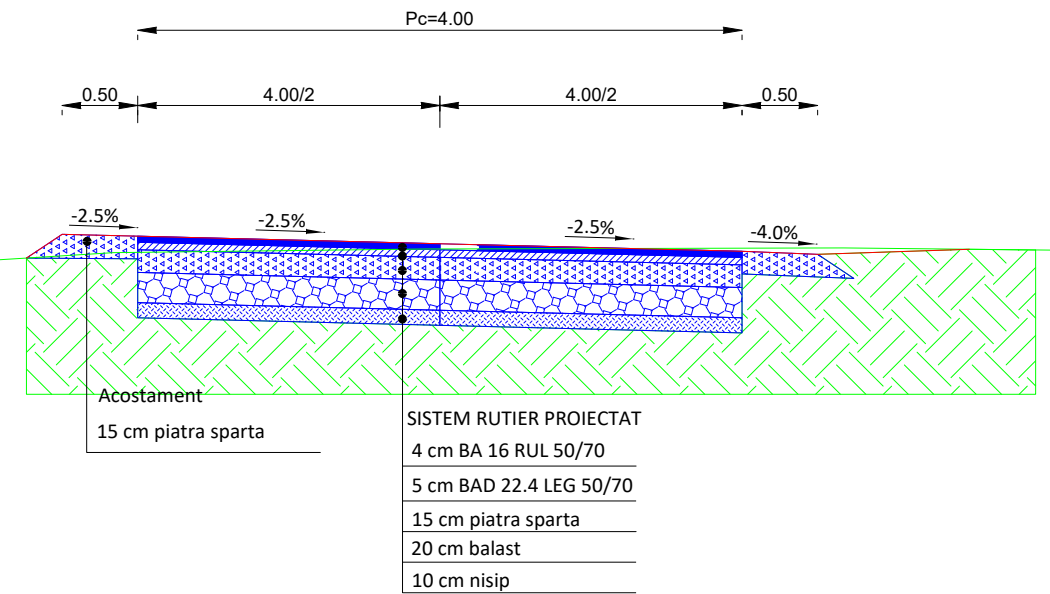
- LONGITUDINAL:**
- LINIA TERENULUI ———
 - LINIA ROSIE ———
 - SCHIMBATOR DECLIVITATE

Beneficiar:				Proiectant general:		Proiect nr.
COMUNA BUCSANI				AMPRISE CONSULT S.R.L.		012/2019
SPECIFICAȚIE	NUME	SEMNĂȚURA	Scara	Denumire proiect:		Faza:
ȘEF PROIECT	Ing.A.MOISE		1:1000/1:100	MODERNIZARE DRUMURI DE INTERES LOCAL IN COMUNA BUCSANI, JUDEȚUL GIURGIU		DALI
PROIECTAT	Ing.A.MOISE		Data	Denumire planșă :		Planșa nr.
VERIFICAT	Ing.R.Sarbu		2019	PLAN DE SITUATIE SI PROFIL LONGITUDINAL		58

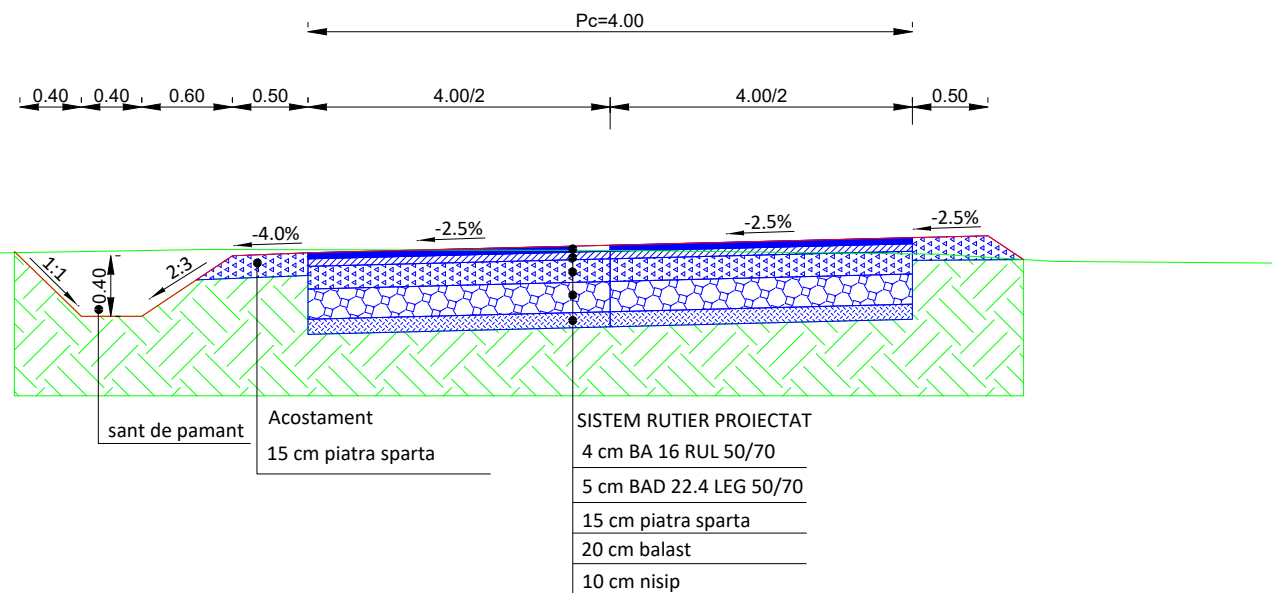
PROFIL TRANSVERSAL TIP
SCARA: 1:50
se aplica pe DRUMUL DE EXPLOATATIE AGRICOLA, L=6918m







PROFIL TRANSVERSAL TIP
SCARA: 1:50
se aplica pe INTRAREA CIMITIRULUI, L=519m

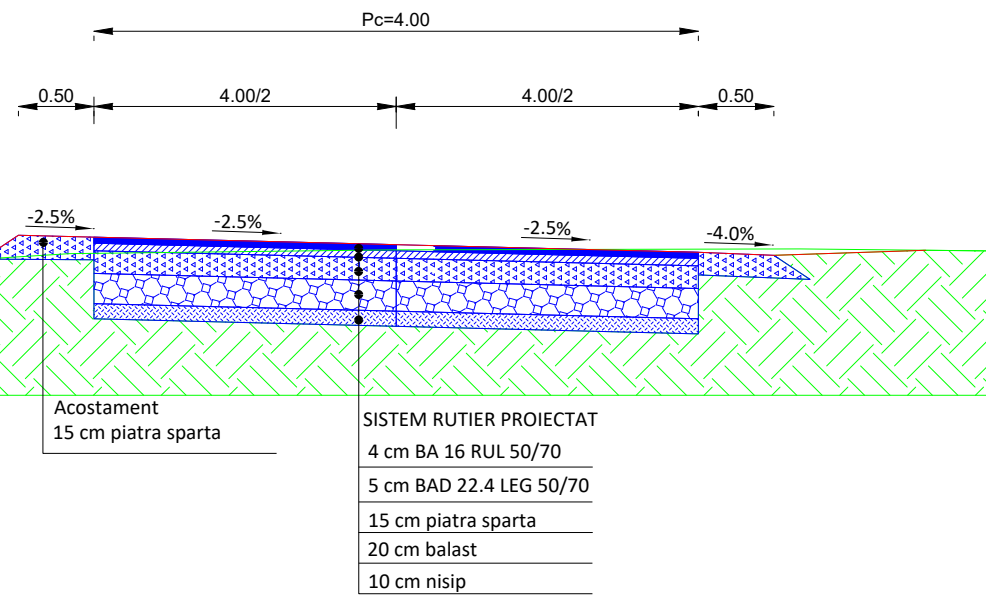


PROFIL TRANSVERSAL TIP
SCARA: 1:50
se aplica pe STRADA CAMPULUI2, L=148m

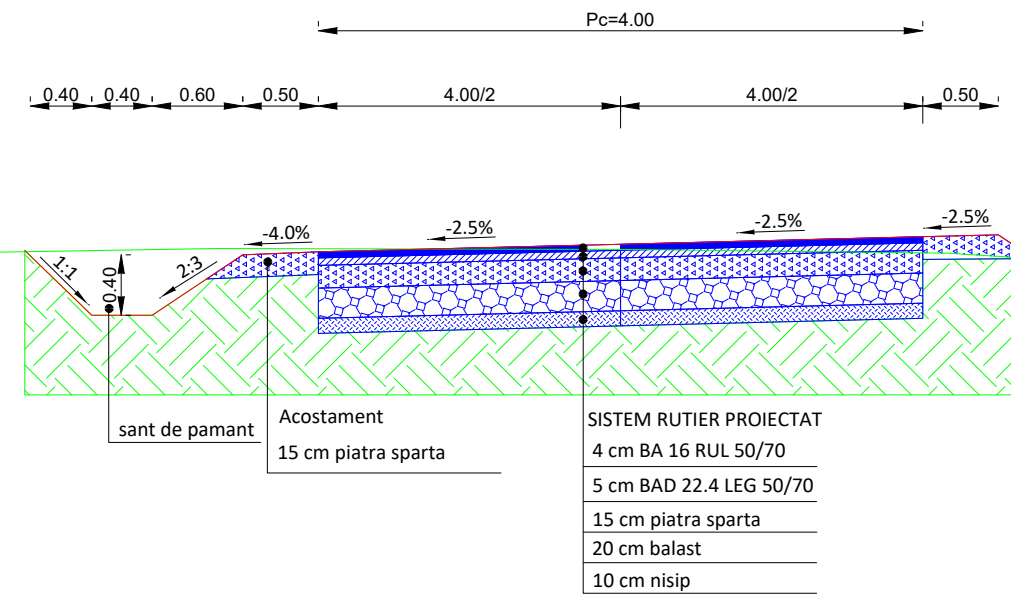


Beneficiar:				Proiectant general:		Proiect nr.
COMUNA BUCSANI				 AMPRISE CONSULT S.R.L.		012/2019
SPECIFICAȚIE	NUME	SEMNĂTURA	Scara	Denumire proiect:		Faza:
ȘEF PROIECT	Ing.A.MOISE		1:50	MODERNIZARE DRUMURI DE INTERES LOCAL IN COMUNA BUCSANI, JUDEȚUL GIURGIU		DALI
PROIECTAT	Ing.A.MOISE		Data	Denumire planșa :		Planșa nr.
VERIFICAT	Ing.R.Sarbu		2019	PROFIELE TRANSVERSALE TIP DRUM DE EXPLOATATIE AGRICOLA, STRADA CAMPULUI2 SI INTRAREA CIMITIRULUI		59

PROFIL TRANSVERSAL TIP
SCARA: 1:50
se aplica pe STRADA PADURII, L=1119m

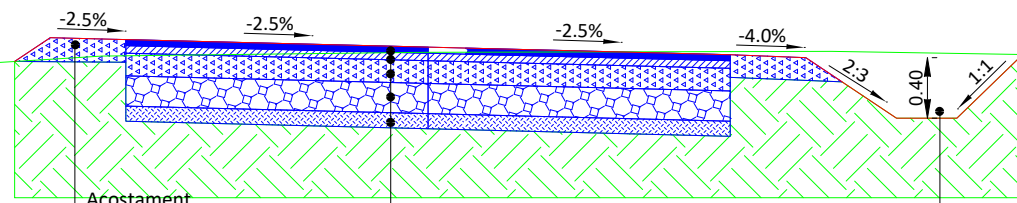



PROFIL TRANSVERSAL TIP
SCARA: 1:50
se aplica pe STRADA PRELUNGIREA PRINCIPALA 1(1), L=104m



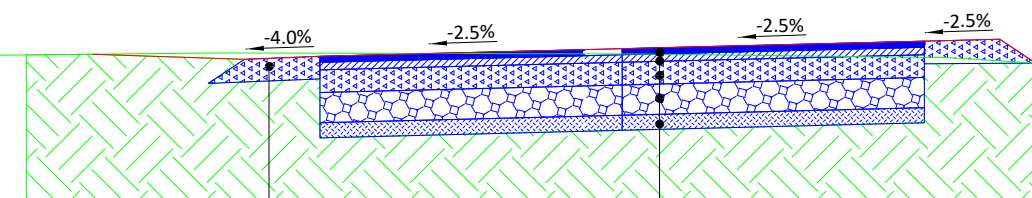
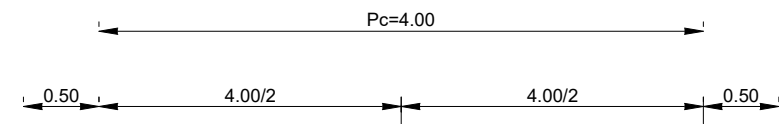
Beneficiar:				Proiectant general:		Proiect nr.
COMUNA BUCSANI				 AMPRISE CONSULT S.R.L.		012/2019
SPECIFICAȚIE	NUME	SEMNĂTURA	Scara	Denumire proiect:		Faza:
ȘEF PROIECT	Ing.A.MOISE		1:50	MODERNIZARE DRUMURI DE INTERES LOCAL IN COMUNA BUCSANI, JUDEȚUL GIURGIU		DALI
PROIECTAT	Ing.A.MOISE		Data	Denumire planșa : PROFILE TRANSVERSALE TIP		Planșa nr.
VERIFICAT	Ing.R.Sarbu		2019	STRADA PADURII SI PRELUNGIREA PRINCIPALA 1(1)		60

PROFIL TRANSVERSAL TIP
SCARA: 1:50
se aplica pe STRADA PRELUNGIREA PRINCIPALA 1(2), L=154m







- Acostament
15 cm piatra sparta
- SISTEM RUTIER PROIECTAT
 - 4 cm BA 16 RUL 50/70
 - 5 cm BAD 22.4 LEG 50/70
 - 15 cm piatra sparta
 - 20 cm balast
 - 10 cm nisip
- sant de pamant

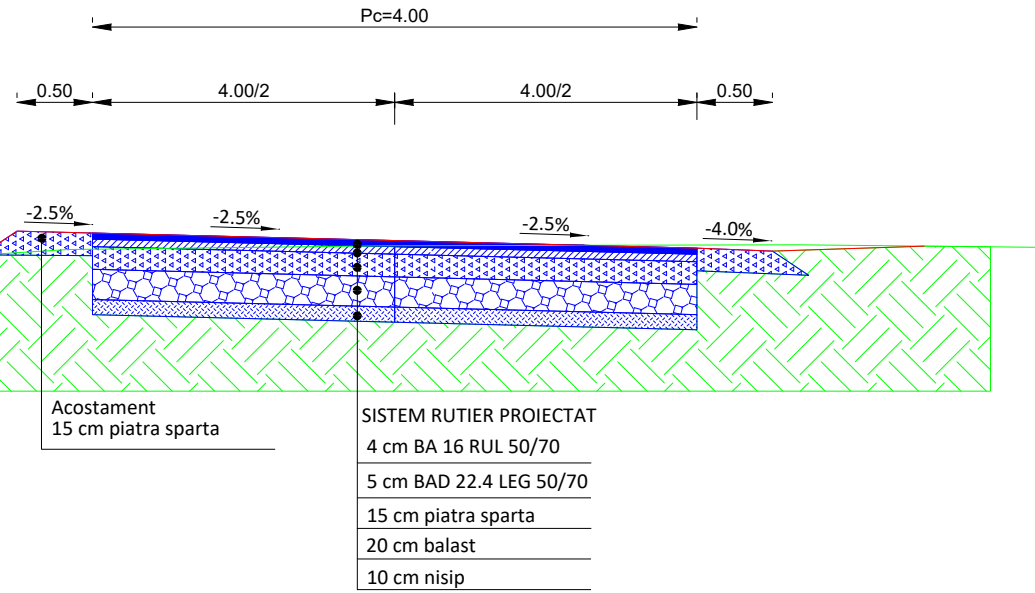
PROFIL TRANSVERSAL TIP
SCARA: 1:50
se aplica pe STRADA MACESILOR 1, L=700m




- Acostament
15 cm piatra sparta
- SISTEM RUTIER PROIECTAT
 - 4 cm BA 16 RUL 50/70
 - 5 cm BAD 22.4 LEG 50/70
 - 15 cm piatra sparta
 - 20 cm balast
 - 10 cm nisip

Beneficiar:				Proiectant general:		Proiect nr.
COMUNA BUCSANI				 AMPRISE CONSULT S.R.L.		012/2019
SPECIFICAȚIE	NUME	SEMNĂTURA	Scara	Denumire proiect:		Faza:
ȘEF PROIECT	Ing.A.MOISE		1:50	MODERNIZARE DRUMURI DE INTERES LOCAL IN COMUNA BUCSANI, JUDEȚUL GIURGIU		DALI
PROIECTAT	Ing.A.MOISE		Data	Denumire planșa :		Planșa nr.
VERIFICAT	Ing.R.Sarbu		2019	PROFILE TRANSVERSALE TIP STRADA PRELUNGIREA PRINCIPALA 1(2) SI STRADA MACESILOR 1		61

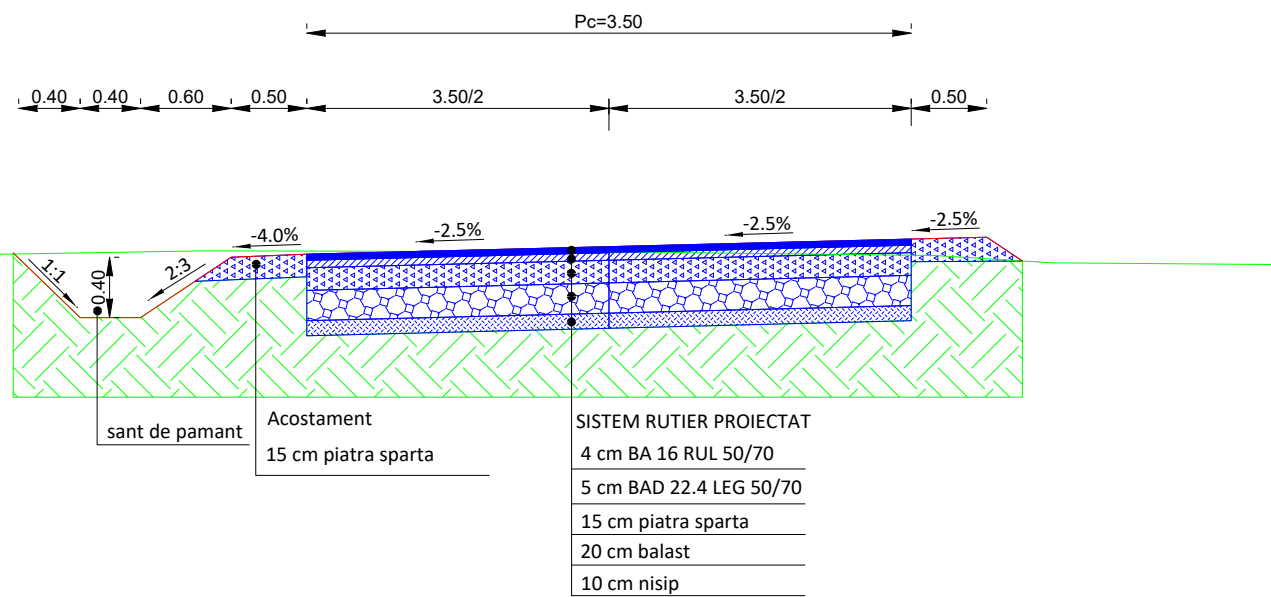
PROFIL TRANSVERSAL TIP
SCARA: 1:50
se aplica pe STRADA POMILOR, L=759m







PROFIL TRANSVERSAL TIP I
SCARA: 1:50
se aplica pe INTRAREA GAZULUI (1) km 0+000-km 0+575, L=575m

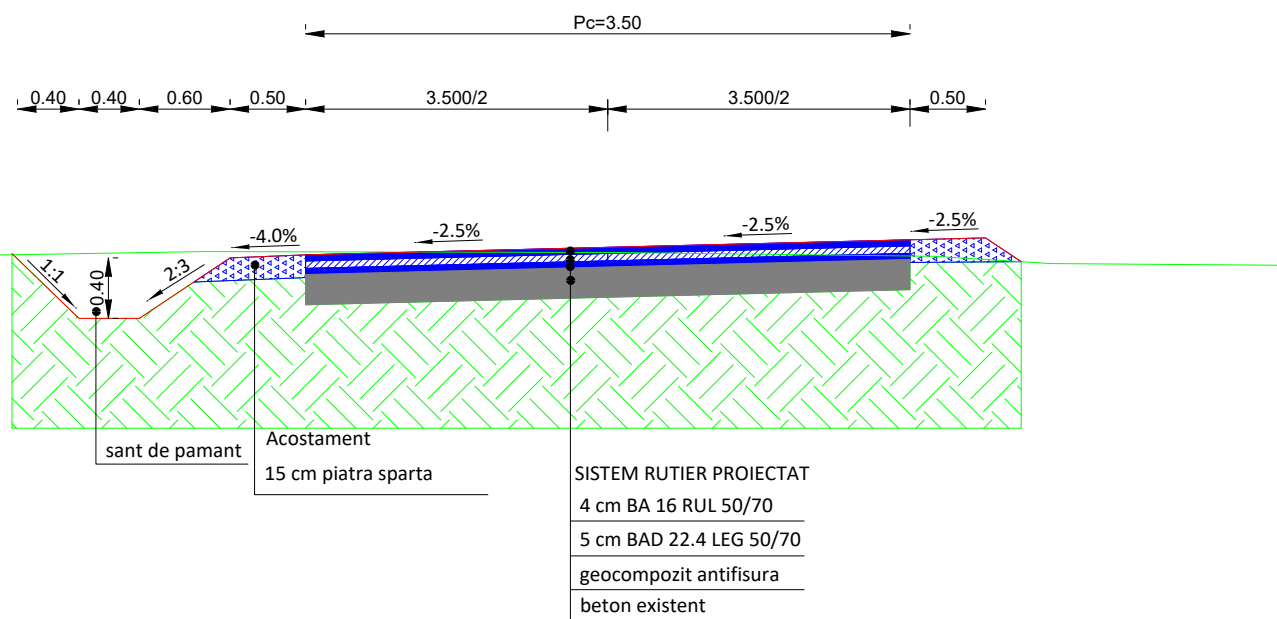


PROFIL TRANSVERSAL TIP II
SCARA: 1:50
se aplica pe INTRAREA GAZULUI (1) km 0+575-km 0+840, L=265m

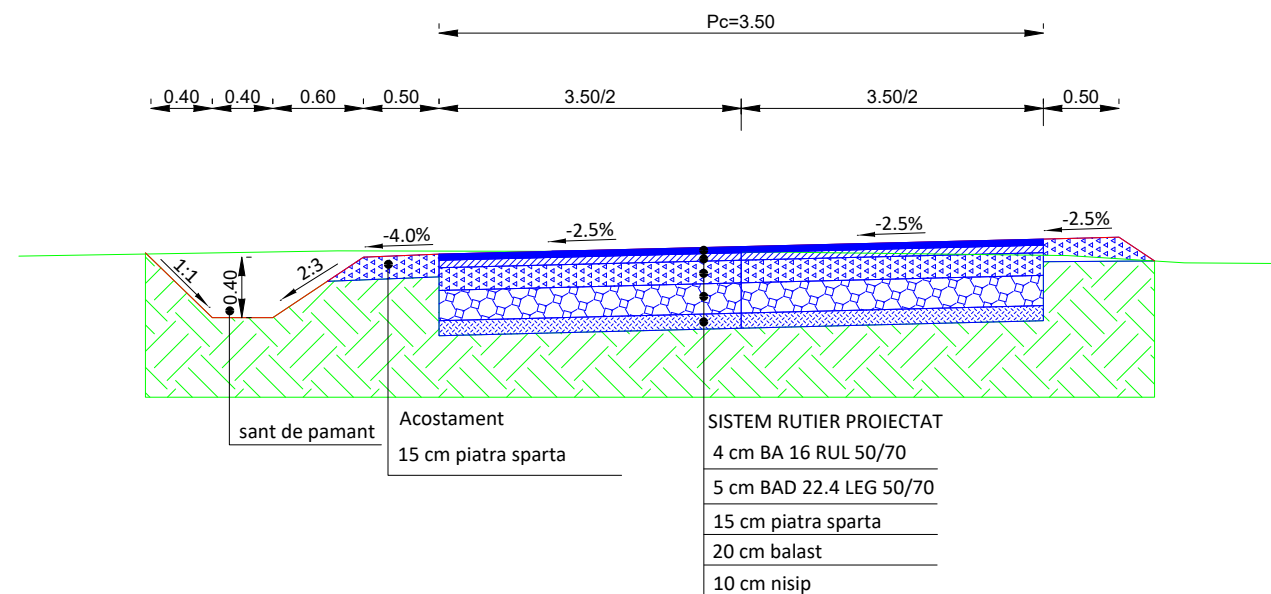






Beneficiar:				Proiectant general:		Proiect nr.
COMUNA BUCSANI				 AMPRISE CONSULT S.R.L.		012/2019
SPECIFICAȚIE	NUME	SEMNĂTURA	Scara	Denumire proiect:		Faza:
ȘEF PROIECT	Ing.A.MOISE		1:50	MODERNIZARE DRUMURI DE INTERES LOCAL IN COMUNA BUCSANI, JUDEȚUL GIURGIU		DALI
PROIECTAT	Ing.A.MOISE		Data	Denumire planșa :		Planșa nr.
VERIFICAT	Ing.R.Sarbu		2019	PROFILE TRANSVERSALE TIP STRADA POMILOR SI INTRAREA GAZULUI (1)		62

PROFIL TRANSVERSAL TIP I
SCARA: 1:50
 se aplica pe INTRAREA GAZULUI (2) km 0+000-km 1+075, L=1075m

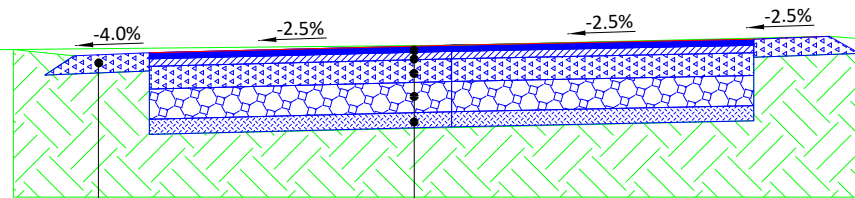
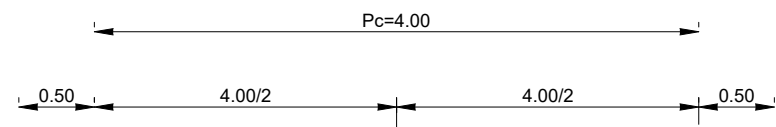


PROFIL TRANSVERSAL TIP II
SCARA: 1:50
 se aplica pe INTRAREA GAZULUI (2) km 1+075-km 1+732, L=657m



Beneficiar:				Proiectant general:		Proiect nr.
COMUNA BUCSANI				 AMPRISE CONSULT S.R.L.		012/2019
SPECIFICAȚIE	NUME	SEMNĂTURA	Scara	Denumire proiect:	Faza:	
ȘEF PROIECT	Ing.A.MOISE		1:50	MODERNIZARE DRUMURI DE INTERES LOCAL IN COMUNA BUCSANI, JUDEȚUL GIURGIU	DALI	
PROIECTAT	Ing.A.MOISE		Data	Denumire planșa :	Planșa nr.	
VERIFICAT	Ing.R.Sarbu		2019	PROFILE TRANSVERSALE TIP INTRAREA GAZULUI (2)	63	

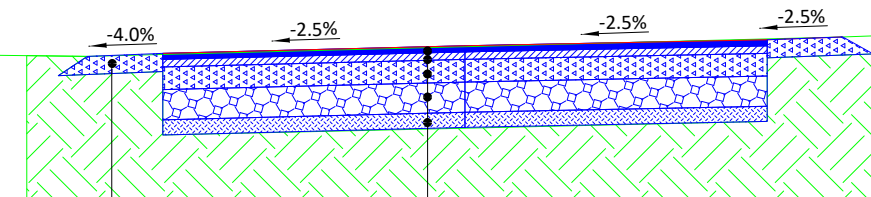
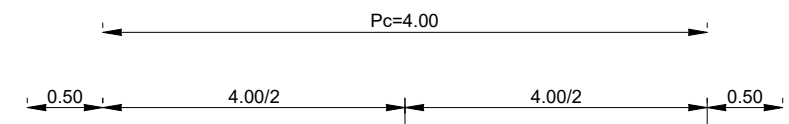
PROFIL TRANSVERSAL TIP
 SCARA: 1:50
 se aplica pe STRADA FLORILOR 1 (1), L=182m



Acostament
 15 cm piatra sparta





SISTEM RUTIER PROIECTAT
 4 cm BA 16 RUL 50/70
 5 cm BAD 22.4 LEG 50/70
 15 cm piatra sparta
 20 cm balast
 10 cm nisip

PROFIL TRANSVERSAL TIP
 SCARA: 1:50
 se aplica pe STRADA FLORILOR 1 (2), L=35m

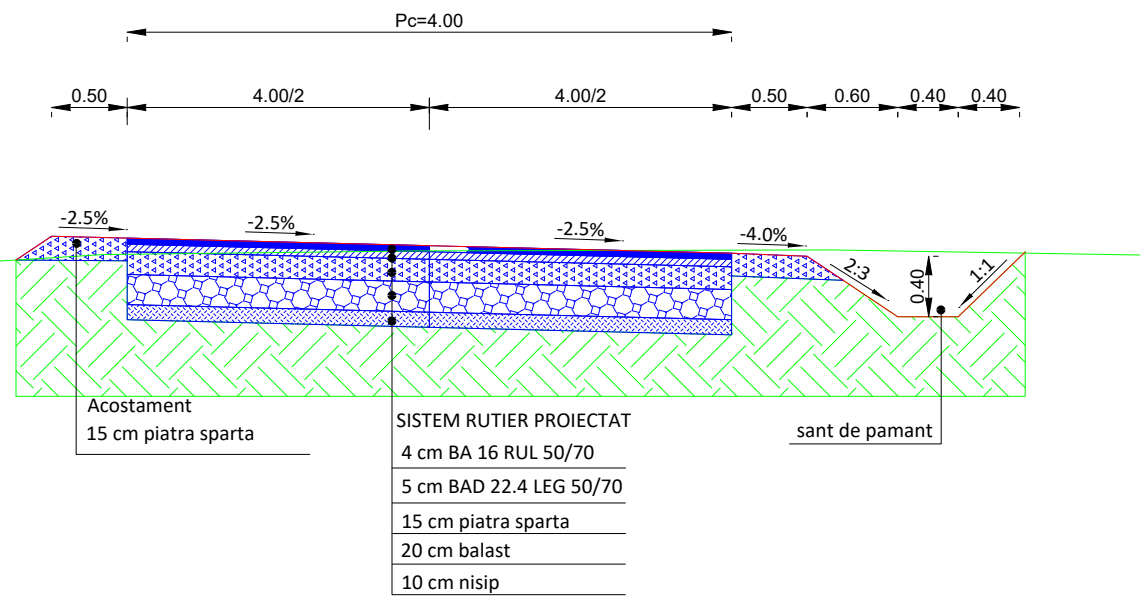


Acostament
 15 cm piatra sparta

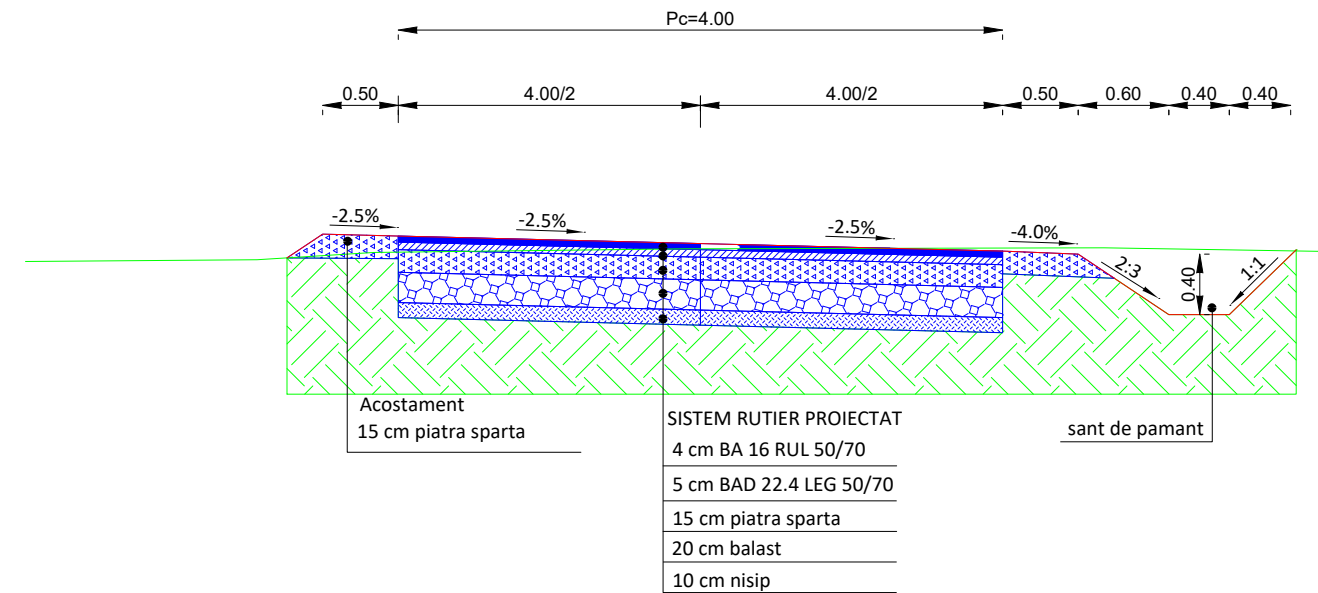
SISTEM RUTIER PROIECTAT
 4 cm BA 16 RUL 50/70
 5 cm BAD 22.4 LEG 50/70
 15 cm piatra sparta
 20 cm balast
 10 cm nisip

Beneficiar:				Proiectant general:		Proiect nr.
COMUNA BUCSANI				 AMPRISE CONSULT S.R.L.		012/2019
SPECIFICAȚIE	NUME	SEMNĂTURA	Scara	Denumire proiect:		Faza:
ȘEF PROIECT	Ing.A.MOISE		1:50	MODERNIZARE DRUMURI DE INTERES LOCAL IN COMUNA BUCSANI, JUDEȚUL GIURGIU		DALI
PROIECTAT	Ing.A.MOISE		Data	Denumire planșa :		Planșa nr.
VERIFICAT	Ing.R.Sarbu		2019	PROFILE TRANSVERSALE TIP STRADA FLORILOR 1 (1, 2)		64

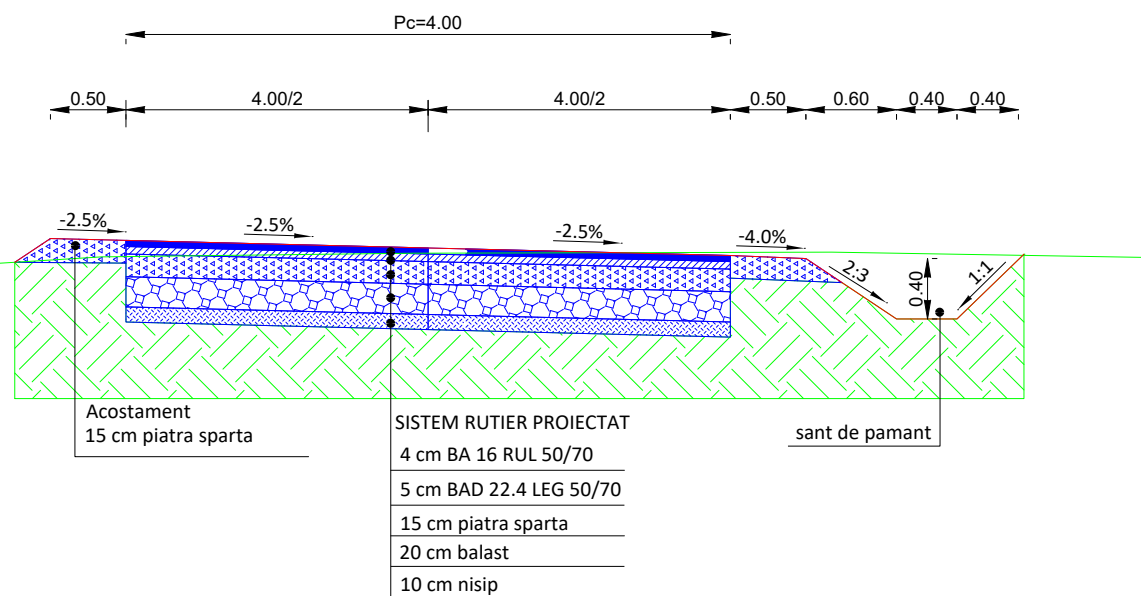
PROFIL TRANSVERSAL TIP
SCARA: 1:50
se aplica pe STRADA CIOCARLIEI (1), L=349m



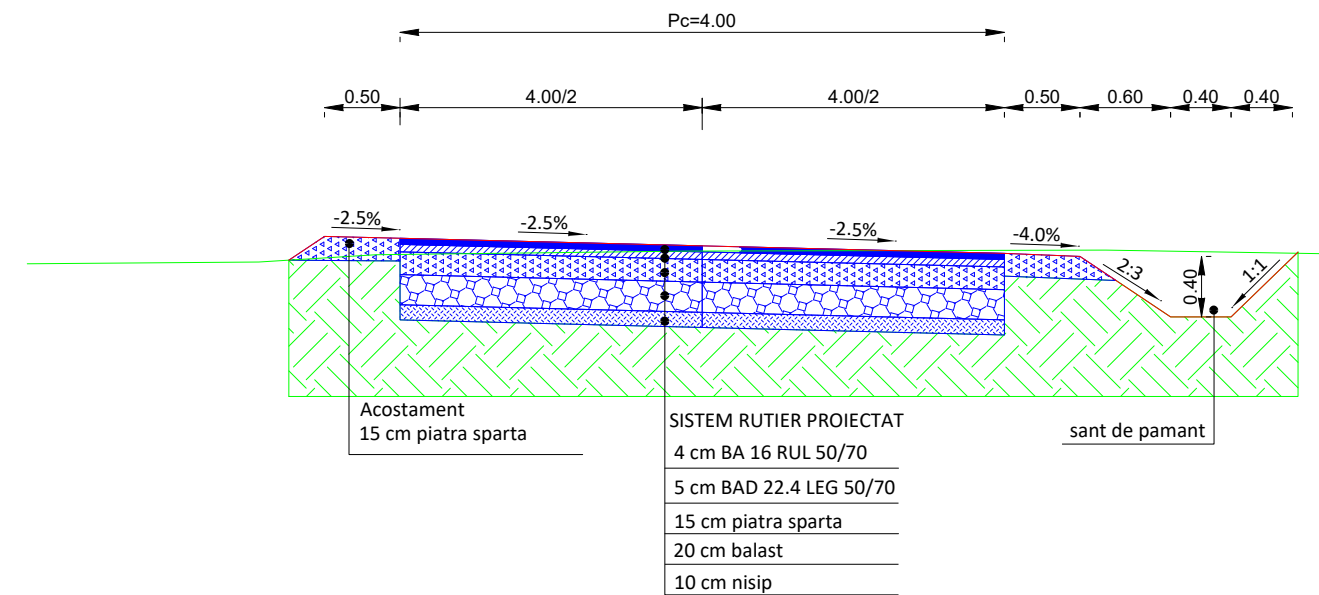
PROFIL TRANSVERSAL TIP
SCARA: 1:50
se aplica pe STRADA CIOCARLIEI (2), L=243m







PROFIL TRANSVERSAL TIP
SCARA: 1:50
se aplica pe STRADA CIOCARLIEI (3), L=640m

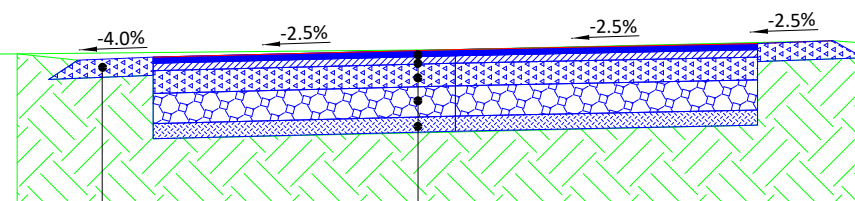
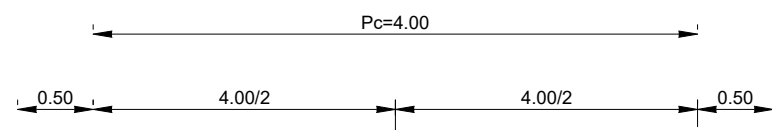


PROFIL TRANSVERSAL TIP
SCARA: 1:50
se aplica pe STRADA CIOCARLIEI (4), L=94m



Beneficiar:			Proiectant general:		Proiect nr.
COMUNA BUCSANI			 AMPRISE CONSULT S.R.L.		012/2019
SPECIFICAȚIE	NUME	SEMNĂTURA	Scara	Denumire proiect:	Faza:
ȘEF PROIECT	Ing.A.MOISE		1:50	MODERNIZARE DRUMURI DE INTERES LOCAL IN COMUNA BUCSANI, JUDEȚUL GIURGIU	DALI
PROIECTAT	Ing.A.MOISE		Data	Denumire planșă :	Planșa nr.
VERIFICAT	Ing.R.Sarbu		2019	PROFILE TRANSVERSALE TIP STRADA CIOCARLIEI (1, 2, 3, 4)	65

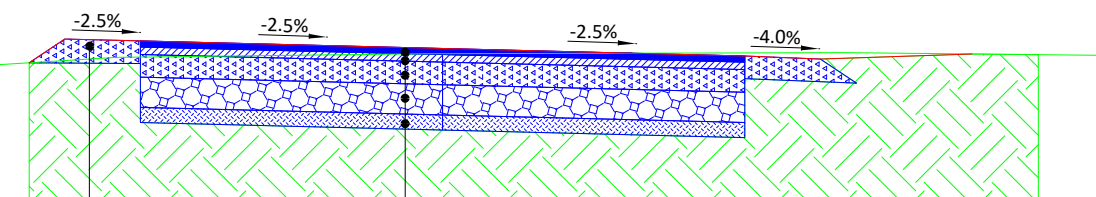
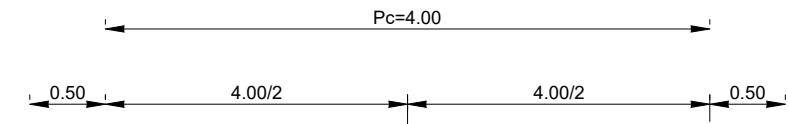
PROFIL TRANSVERSAL TIP
SCARA: 1:50
se aplica pe STRADA SALCAMULUI, L=284m



Acostament
15 cm piatra sparta


SISTEM RUTIER PROIECTAT
4 cm BA 16 RUL 50/70
5 cm BAD 22.4 LEG 50/70
15 cm piatra sparta
20 cm balast
10 cm nisip

PROFIL TRANSVERSAL TIP
SCARA: 1:50
se aplica pe STRADA PRELUNGIREA PRINCIPALA, L=116m

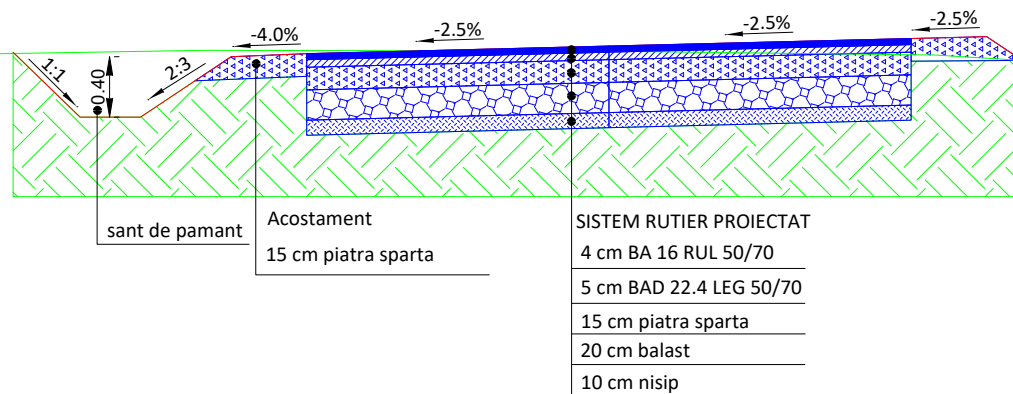
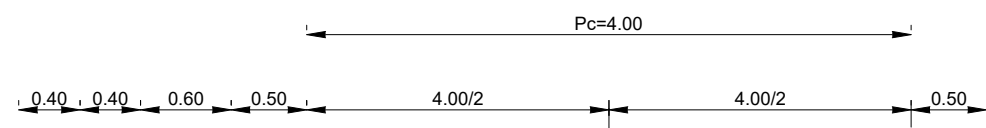


Acostament
15 cm piatra sparta

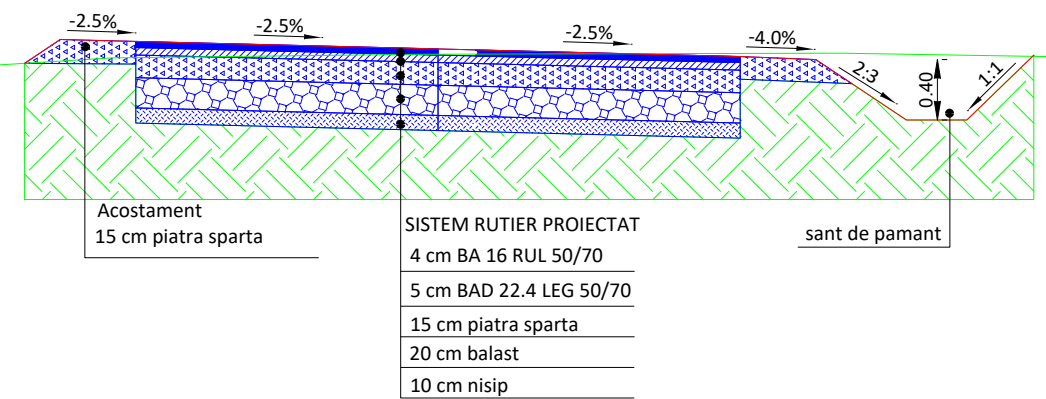

SISTEM RUTIER PROIECTAT
4 cm BA 16 RUL 50/70
5 cm BAD 22.4 LEG 50/70
15 cm piatra sparta
20 cm balast
10 cm nisip





Beneficiar:				Proiectant general:		Proiect nr.
COMUNA BUCSANI				 AMPRISE CONSULT S.R.L.		012/2019
SPECIFICAȚIE	NUME	SEMNĂTURA	Scara	Denumire proiect:		Faza:
ȘEF PROIECT	Ing.A.MOISE		1:50	MODERNIZARE DRUMURI DE INTERES LOCAL IN COMUNA BUCSANI, JUDEȚUL GIURGIU		DALI
PROIECTAT	Ing.A.MOISE		Data	Denumire planșa :		Planșa nr.
VERIFICAT	Ing.R.Sarbu		2019	PROFILE TRANSVERSALE TIP STRADA SALCAMULUI SI STRADA PRELUNGIREA PRINCIPALA		66

PROFIL TRANSVERSAL TIP
SCARA: 1:50
se aplica pe STRADA ISLAZULUI 1, L=249m

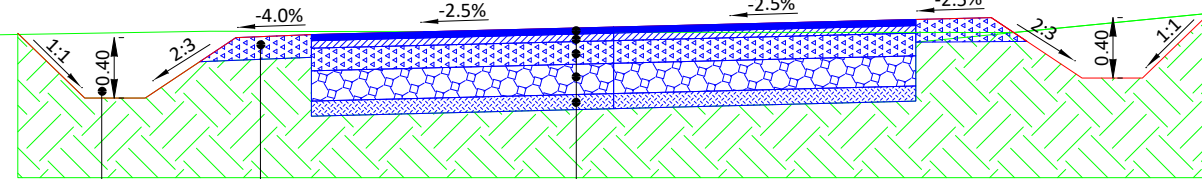
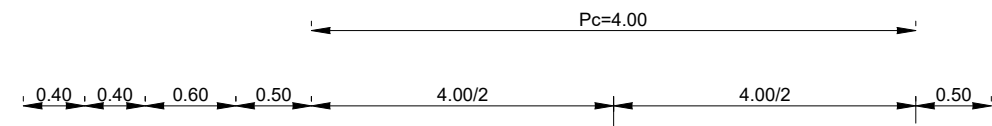


PROFIL TRANSVERSAL TIP
SCARA: 1:50
se aplica pe STRADA CRANGULUI, L=93m



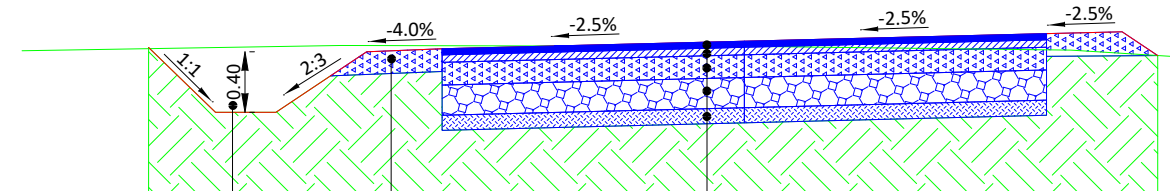

Beneficiar:				Proiectant general:		Proiect nr.
COMUNA BUCSANI				 AMPRISE CONSULT S.R.L.		012/2019
SPECIFICAȚIE	NUME	SEMNĂTURA	Scara	Denumire proiect:		Faza:
ȘEF PROIECT	Ing.A.MOISE		1:50	MODERNIZARE DRUMURI DE INTERES LOCAL IN COMUNA BUCSANI, JUDEȚUL GIURGIU		DALI
PROIECTAT	Ing.A.MOISE		Data	Denumire planșă :		Planșa nr.
VERIFICAT	Ing.R.Sarbu		2019	PROFILE TRANSVERSALE TIP STRADA ISLAZULUI SI STRADA CRANGULUI		67

PROFIL TRANSVERSAL TIP
SCARA: 1:50
se aplica pe STRADA IASOMIEI, L=151m







sant de pamant	Acostament 15 cm piatra sparta	SISTEM RUTIER PROIECTAT 4 cm BA 16 RUL 50/70 5 cm BAD 22.4 LEG 50/70 15 cm piatra sparta 20 cm balast 10 cm nisip
----------------	-----------------------------------	--

PROFIL TRANSVERSAL TIP
SCARA: 1:50
se aplica pe STRADA SOCULUI, L=410m



sant de pamant	Acostament 15 cm piatra sparta	SISTEM RUTIER PROIECTAT 4 cm BA 16 RUL 50/70 5 cm BAD 22.4 LEG 50/70 15 cm piatra sparta 20 cm balast 10 cm nisip
----------------	-----------------------------------	--

Beneficiar:				Proiectant general:		Proiect nr.
COMUNA BUCSANI				 AMPRISE CONSULT S.R.L.		012/2019
SPECIFICAȚIE	NUME	SEMNĂTURA	Scara	Denumire proiect:		Faza:
ȘEF PROIECT	Ing.A.MOISE		1:50	MODERNIZARE DRUMURI DE INTERES LOCAL IN COMUNA BUCSANI, JUDEȚUL GIURGIU		DALI
PROIECTAT	Ing.A.MOISE		Data	Denumire planșa :		Planșa nr.
VERIFICAT	Ing.R.Sarbu		2019	PROFILE TRANSVERSALE TIP STRADA IASOMIE SI STRADA SOCULUI		68